



## Downtown Station

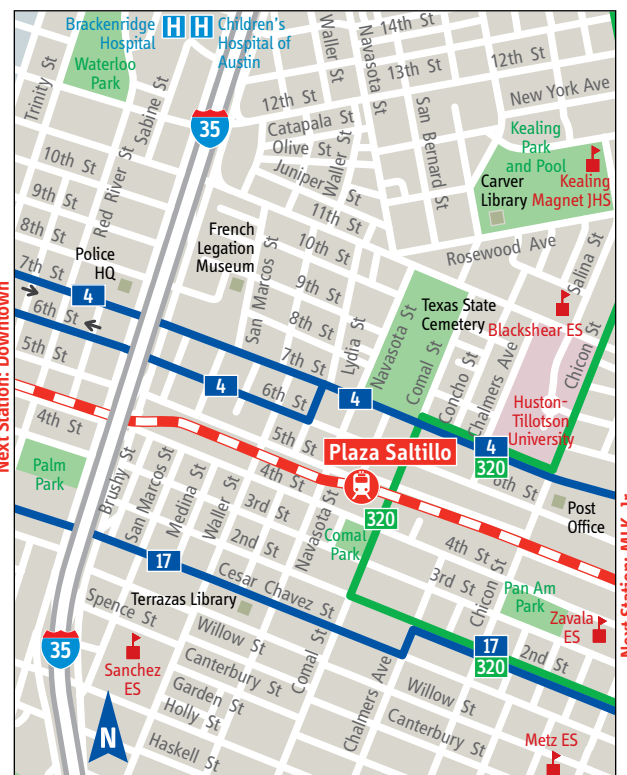


**Location:** The Downtown Station is conveniently located outside the Austin Convention Center on 4th St. between Neches & Trinity. This station is adjacent to the Lance Armstrong Bikeway.

**Local Bus:** There are many local routes nearby the station. These buses run on varying schedules. If you transfer to one of these buses, you will need to pay a fare or present a valid pass.

- 1L/1M North Lamar/South Congress
- 4 Montopolis
- 7 Duval/Dove Springs
- 17 Cesar Chavez
- 100 Airport Flyer

## Plaza Saltillo Station



**Location:** Located at Plaza Saltillo at 5th St. and Comal, this station uses the existing plaza architecture and offers access to nearby residences and businesses. There is public parking along the area streets.

**Local Bus:** These buses run on varying schedules. If you transfer to one of these buses, you will need to pay a fare or present a valid pass.

- 4 Montopolis
- 17 Cesar Chavez
- 320 St. Johns

**Station Map Legend**


## MLK, Jr. Station



**Location:** The MLK, Jr. Station is located on Alexander Ave. at MLK Blvd. Dedicated rail connector buses greet passengers when trains arrive at this station to move them quickly to major destinations including the University of Texas and state office buildings. There is public parking along area streets.

**Rail Connectors:** These routes are timed to meet the trains. Single Ride MetroRail passes may be used on these connectors.

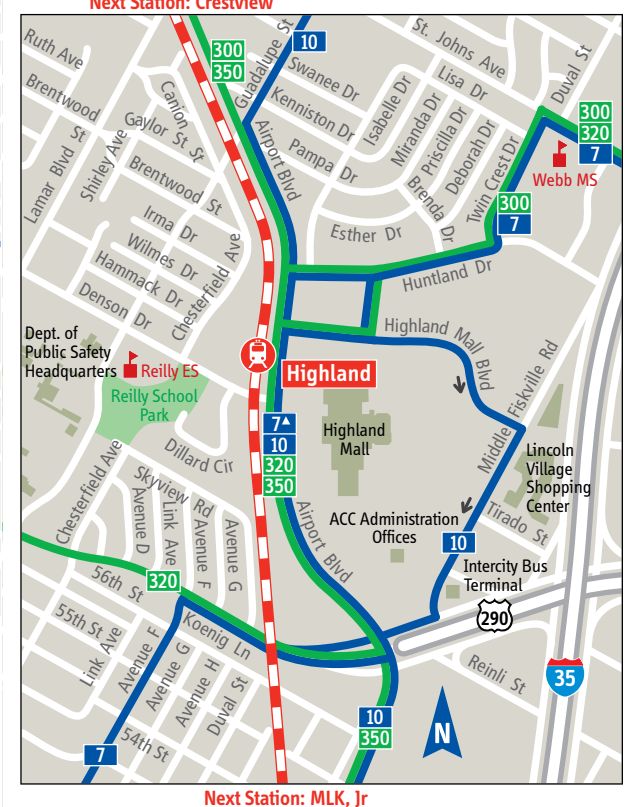
- 464 MLK, Jr. Station/Capitol (Peak hours only)
- 465 MLK, Jr. Station/University of Texas

**Local Bus:** These buses run on varying schedules. If you transfer to one of these buses, you will need to pay a fare or present a valid pass.

- 18 MLK, Jr./Enfield (Certain bus trips enter MLK, Jr. Station. Please refer to Route 18 schedule.)

**Look for these signs to connect with the Red Line.**

## Highland Station



**Location:** The Highland Station is located along Airport Blvd. just south of Highland Mall Blvd. Customers have easy access to the many bus routes that serve the nearby stops.

**Local Bus:** These buses run on varying schedules. If you transfer to one of these buses, you will need to pay a fare or present a valid pass.

- 7 Duval/Dove Springs
- 10 South 1st/Red River
- 300 Govalle
- 320 St. Johns
- 350 Airport Blvd.

## How to Use the Ticket Vending Machine

**MetroRail Stations:** All Capital MetroRail stations are well-lit and accessible. They feature ticket vending machines, ticket validators, digital signs with scheduled train arrival information, and canopies.

Capital Metro recommends you plan ahead by purchasing your pass in advance or arrive early at your station to purchase a ticket or pass from the TVM. If you miss the train, you will have to wait for the next one or choose to ride the bus. Bus service is available at or near most rail stations.

**Follow the steps below to purchase your fare from the TVM.**

**1 Select the Service Type.** Press any button to activate the main menu. Select the type of service: MetroRail, MetroExpress, or MetroBus.

Note: Capital MetroRail is divided into two fare zones. The zone boundary is between Kramer and Howard Station. If your trip crosses the zone boundary you pay the all-zones fare.

**2 Select the Ticket Type.** Choose the type of ticket or pass you wish to purchase based on the timeframe of your trip. Capital MetroRail choices:

- **2 HR Ticket One Zone or 2 HR Ticket All Zones**—Validated at the time of purchase and good for two hours. This ticket entitles you to a one-way trip on Capital MetroRail and can only be used on rail connector routes at MLK, Jr. and Kramer stations.
- **Day Pass**—Valid for 24 hours of unlimited rides. Day passes purchased from the TVM are validated with the date and time of purchase.
- **31-Day Pass**—Valid for 31 consecutive days of unlimited rides. 31-day passes purchased from the TVM are validated with the date and time of purchase.

Note: TVMs do not sell the 7-Day Pass.

**3 Select the Fare Type.** Select the appropriate type of fare: Full Fare or Reduced Fare.

Reduced fares only apply to seniors 65 and over, riders with disabilities and Medicare card holders (with a Capital Metro-issued ID), MetroAccess certified; students 6-18 and active and reserve military (with valid ID). Reduced fare riders must be prepared to show their ID upon fare inspection.

**4 Select Number of Tickets and Enter Payment.** Choose the quantity of tickets you plan to purchase and insert the amount due. TVMs accept coins, bills, credit cards and electronic change cards. The TVMs issue change in the form of an electronic change card (ECC). The ECC is valid ONLY for purchasing additional tickets or passes at TVMs and is valid for 15 days from original date of issue.

Note: The ECC is designed to allow you to pay for an entire transaction if the value of your card is equal to or greater than your purchase amount. If there isn't a sufficient balance on the ECC for completing a transaction, you must first deposit the appropriate amount of bills or coins up to the value that is needed to complete your transaction and then use your ECC to pay the remaining amount.

**Take your Ticket and Board the Train.** Tickets and ECCs (electronic change cards) are dispensed at the bottom of the TVM. All tickets are validated at time of purchase from the TVM.

## Wi-Fi To Go

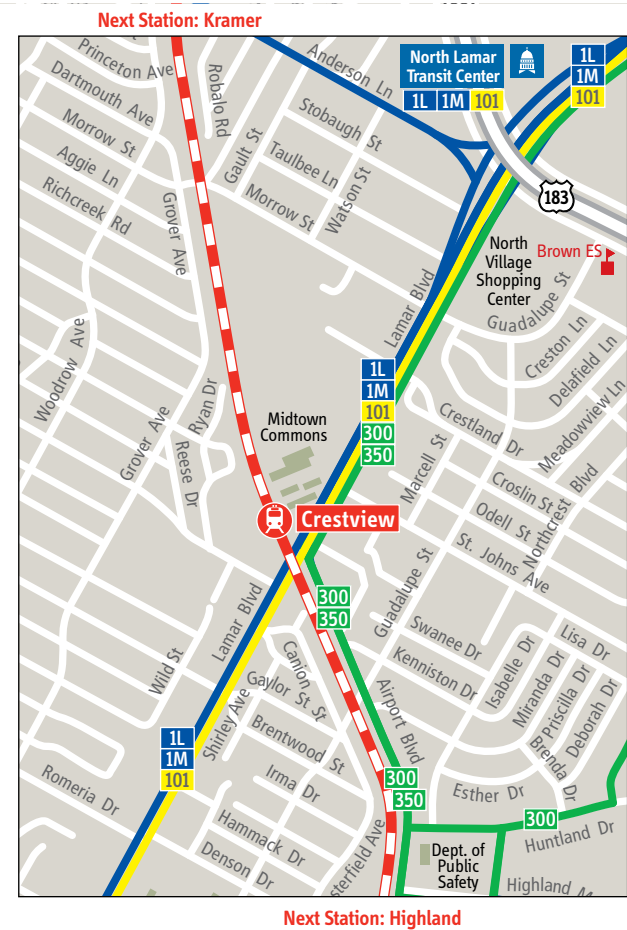
Capital MetroRail trains are equipped with free Wi-Fi service for customers. No login or registration is required. Simply open your portable device and find the Capital Metro wireless network—enjoy the web on your commute.

## Accessibility

Capital MetroRail vehicles and stations are fully accessible.

- Textured strips mark the edge of the station platform. Always stay away from the edge of the platform.
- MetroRail vehicle entrances are level to the station platforms.
- The front seats on the lower-level are reserved for seniors, persons in wheelchairs or other riders with disabilities. Passengers in mobility devices do not need to strap or buckle into the train.
- All stations and vehicles have spoken and visual announcements. Spoken instructions and Braille are on ticket vending machines.

## Crestview Station

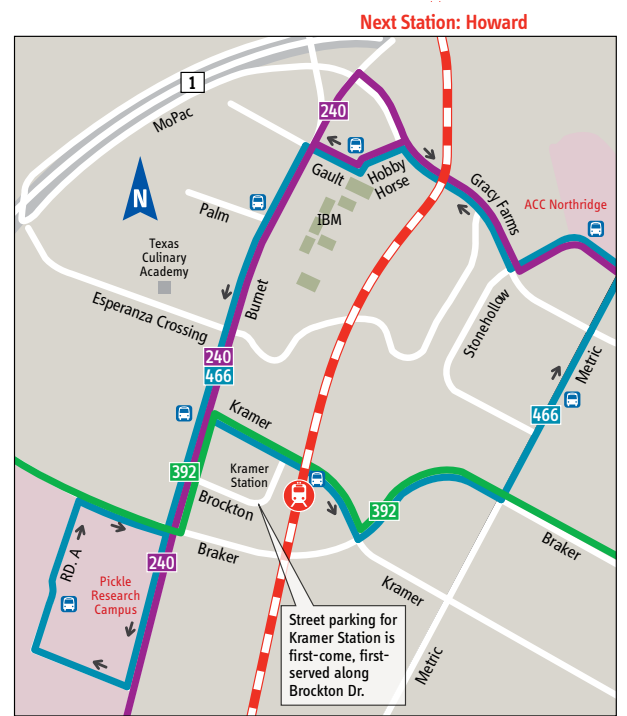


**Location:** The Crestview Station is located west of Lamar between Justin St. and St. Johns Ave. The station is adjacent to Midtown Commons, a transit oriented development.

**Local Bus:** These buses run on varying schedules. If you transfer to one of these buses, you will need to pay a fare or present a valid pass.

- 1L N. Lamar/S. Congress via Lamar
- 1M N. Lamar/S. Congress via Metric
- 101 N. Lamar/S. Congress Ltd.
- 300 Govalle
- 350 Airport Blvd.

## Kramer Station



**Location:** The Kramer Station is located next to Kramer Lane east of Burnet Road near the Domain shopping center and the Pickle Research Campus. Kramer Station is unique in that it has a platform on both sides of the track. There is public parking along portions of Brockton Dr.

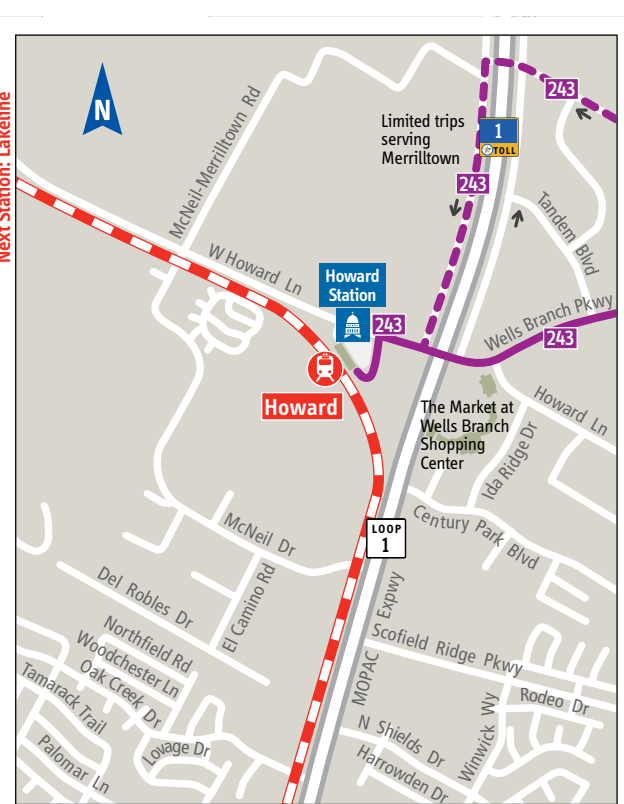
**Rail Connector:** This route is timed to meet the trains. Single Ride MetroRail passes may be used on this connector.

- 466 Kramer

**Local Bus:** These buses run on varying schedules. If you transfer to one of these buses, you will need to pay a fare or present a valid pass.

- 240 Rutland
- 392 Braker

## Howard Station



**Location:** The Howard Station is conveniently located at the southwest corner of Howard Lane and MoPac with easy access from all directions. Howard Station includes a Park & Ride with 190 spaces.

**Local Bus:** This bus runs on varying schedules. If you transfer to this bus, you will need to pay a fare or present a valid pass.

- 243 Wells Branch

## Lakeline Station

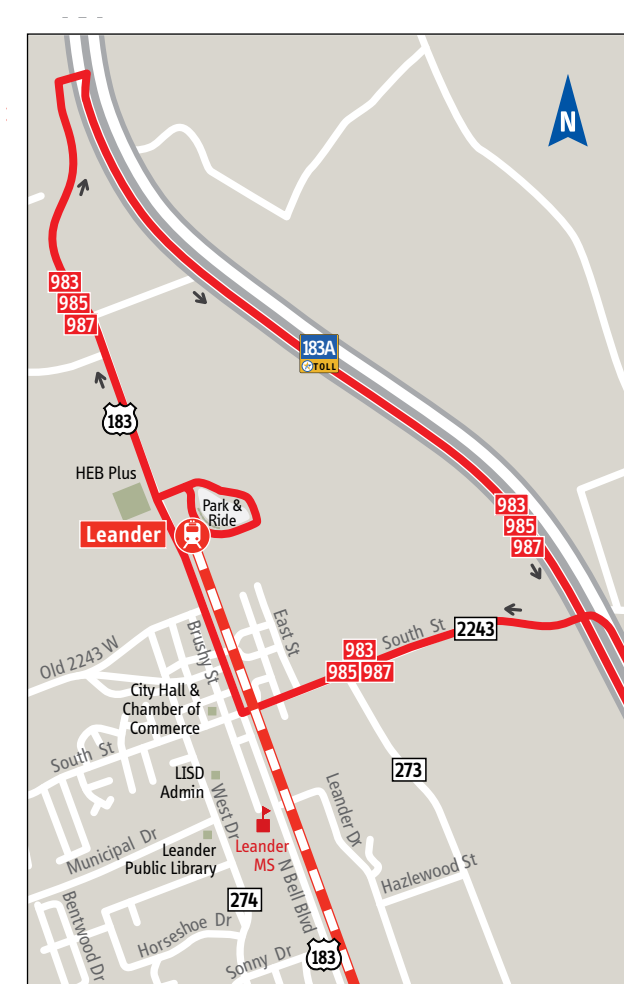


**Location:** Lakeline Station, is located on Lyndhurst St. at Lakeline Blvd. This station provides convenient access to residents in Northwest Austin and Southern Williamson County. The adjoining Park & Ride offers 470 spaces.

**Local & Express Bus:** These buses run on varying schedules. If you transfer to one of these buses, you will need to pay a fare or present a valid pass.

- 122 Four Points Limited
- 214 Northwest Flex
- 383 Research
- 983 N. US 183 Express
- 985 Leander/Lakeline Direct
- 987 Leander/NW Express

## Leander Station



**Location:** The Leander station is located on U.S. Hwy. 183 just north of FM 2243. This is the northernmost stop along the MetroRail line. Leander Station includes a Park & Ride with 637 spaces.

**Express Bus:** These buses run on varying schedules. If you transfer to one of these buses, you will need to pay a fare or present a valid Regional pass.

- 983 N. US 183 Express
- 985 Leander/Lakeline Direct
- 987 Leander/NW Express