

TRAFFIC GUIDE TRAFFIC GUIDE TRAFFIC GUIDE **TRAFFIC GUIDE**



2023

DOWNTOWN CLOSURES BEGIN

Friday, February 17th

RACE DAY

Sunday, February 19th





IMPORTANT DATES & TIMES

Pre-race Day Closures

Friday, February 17th:

E. 9th St. between Congress Ave. & Brazos St. (starting at 9 a.m.)

Congress Ave. between 9th St. & 10 St. (starting at 4 p.m.)

Congress Ave. between 7th St. & 11 St. (starting at 7 p.m.)

Saturday, February 18th:

Congress Ave. between Cesar Chavez St. & 11 St. (starting at 4 a.m.)

(2nd, 3rd, 4th, 5th, 6th, 7th & 11th remain open)

Race Day

Sunday, February 19th:

Early closures begin at 2 a.m.

Race route closes at 6 a.m.

Major cross streets remain open until runners arrive



USING THIS GUIDE

1. Study the Austin Marathon Course Map (page 3) to see if your trip will start, end, or cross anywhere near the marathon route.
2. Use the Race Day Street Closure Schedule (page 4) to see if your trip time will conflict with the marathon.
3. Use the Zone Map (page 5) to see which areas of the course you may need to look at in detail.
4. Look at the detailed information and map for those zones



HELPFUL TIPS

- Assume you can't cross the course: Crossing the marathon course with a vehicle is extremely difficult, and should be avoided. The Austin Police Department will only allow crossings at major intersections, and only when there are no runners present.
- Park strategically: If your trip starts or ends near a section of the course, sometimes the best option may be to park on the more accessible side of the course and walk. For example, if you live on southbound Chicon St., park on the northbound side of the street so that your vehicle is on the side of the street that is open to vehicle traffic.
- Use MoPac, Lamar Blvd., & I-35: These roads are unobstructed for northbound and southbound travel.
- Use Ben White Blvd. (Hwy 290) and FM 2222 (Koenig Ln.): These roads are unobstructed for eastbound and westbound travel. Also, 45th St. is open westbound between Red River & Guadalupe.

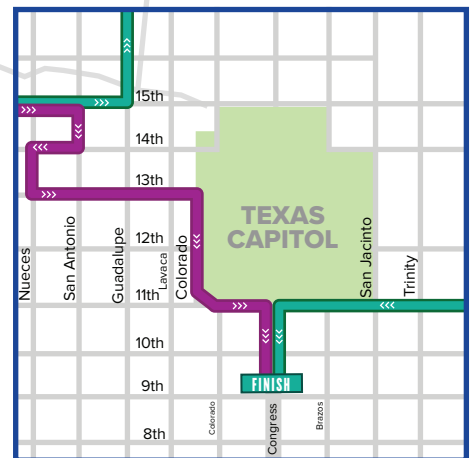
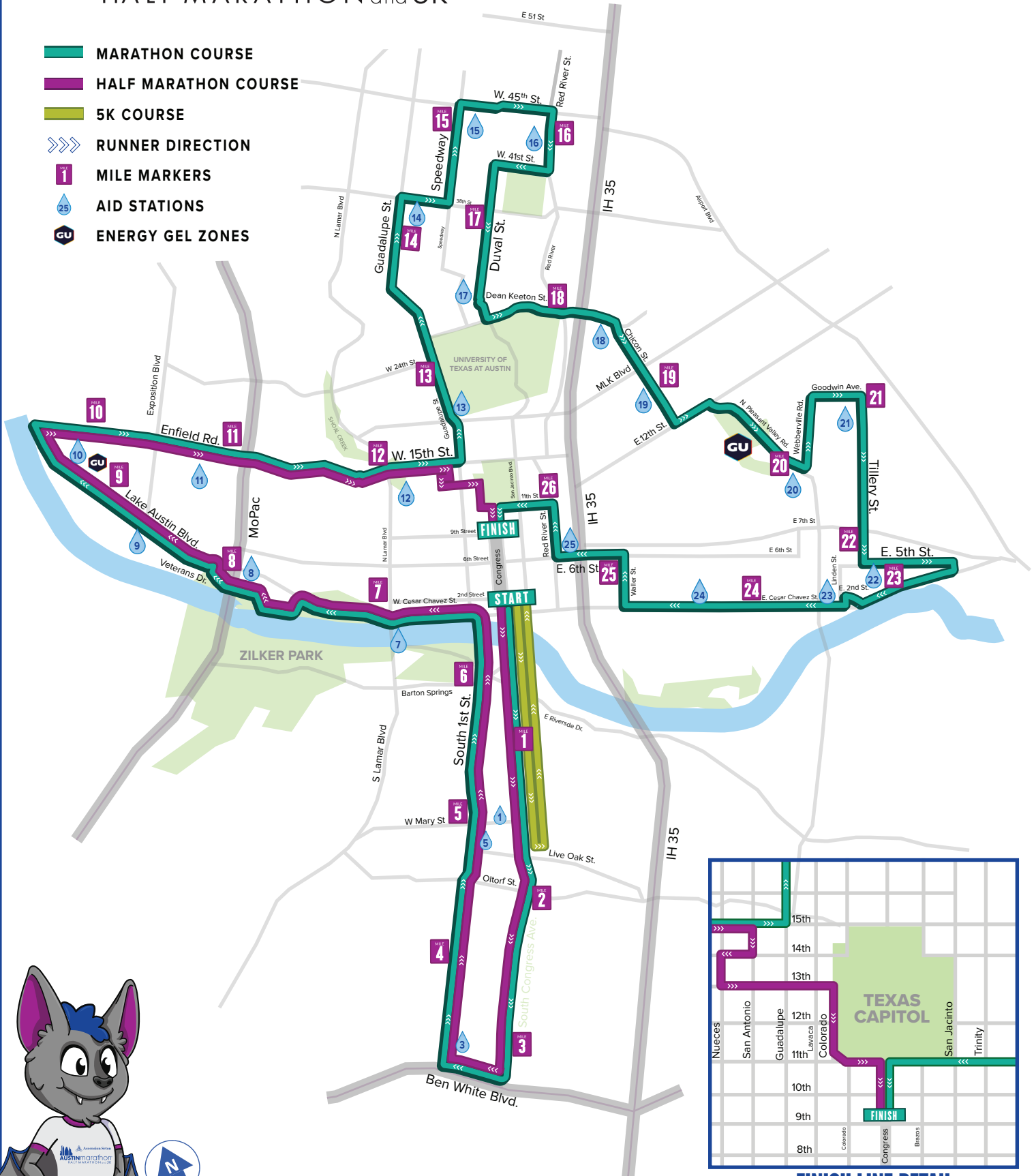


Ascension Seton

AUSTINmarathon®

HALF MARATHON and 5K

- MARATHON COURSE
- HALF MARATHON COURSE
- 5K COURSE
- RUNNER DIRECTION
- MILE MARKERS
- AID STATIONS
- ENERGY GEL ZONES



FINISH LINE DETAIL



RACE DAY STREET CLOSURE SCHEDULE

The Austin Marathon uses a rolling course closure to minimize the impact on traffic. The City of Austin will shut down all roads used on the route by 6:00 am on race day to ensure the course is ready for runners. Course crossings at major intersections will remain open until just before the first runner arrives. These intersections will remain closed while runners are present and will reopen following the final runner. The following chart shows the times that runners are projected to pass through each mile marker on the marathon course. Use this to get a rough idea of when major intersections will close and reopen.

MILE	ROUTE STREET	CROSS STREET	ROUTE STREET CLOSURES AT	CROSS STREET CLOSURES AT	RE-OPENS AT
0	Congress Ave.	Cesar Chavez St	3:00 am	3:00 am	9:00 am
1	S. Congress Ave.	Gibson St.	5:00 am	5:00 am	8:15 am
2	S. Congress Ave.	Oltorf St.	5:00 am	7:00 am	8:00 am
3	S. Congress Ave.	Ben White Blvd.	5:00 am	7:00 am	8:15 am
4	S. 1st St.	Lightsey Rd.	5:00 am	7:15 am	8:30 am
5	S. 1st St.	W. Mary St.	5:00 am	7:15 am	8:45 am
6	S. 1st St.	Riverside Dr.	5:00 am	7:15 am	9:00 am
7	W. Cesar Chavez St.	Lamar Blvd.	5:00 am	N/A	9:40 am
8	Stephen F. Austin Dr.	Atlanta St.	5:00 am	N/A	9:40 am
9	Lake Austin Blvd.	Jasper	5:00 am	N/A	10:00 am
10	Enfield Rd.	Pecos St.	6:00 am	7:45 am	10:10 am
11	Enfield Rd.	Winstead Ln.	6:00 am	7:50 am	10:30 am
12	15th St.	Lamar Blvd.	6:00 am	N/A	10:45 am
13	Guadalupe St.	W. 23rd St.	6:00 am	8:05 am	10:45 am
14	Guadalupe St.	W. 33rd St.	6:00 am	8:10 am	11:00 am
15	Speedway	W. 42nd St.	6:00 am	8:15 am	11:15 am
16	Red River St.	Park Blvd.	6:00 am	8:20 am	11:30 am
17	Duval St.	E. 33rd St.	6:00 am	8:25 am	11:45 am
18	E. Dean Keeton St.	Red River St.	6:00 am	8:30 am	12:00 pm
19	Chicon St.	E. 13th St.	6:00 am	8:30 am	12:15 pm
20	N. Pleasant Valley Rd.	Webberville Rd.	6:00 am	8:30 am	12:30 pm
21	Tillery St.	Goodwin Ave.	6:00 am	8:45 am	12:45 pm
22	E. 5th St.	Allen St.	6:00 am	8:45 am	1:00 pm
23	E. Cesar Chavez St.	Tillery St.	6:00 am	8:50 am	1:15 pm
24	E. Cesar Chavez St.	Caney St.	6:00 am	9:00 am	1:30 pm
25	Waller St.	E. 5th St.	6:00 am	9:00 am	1:45 pm
26	11th St.	San Jacinto Blvd.	6:00 am	5:00 am	2:00 pm

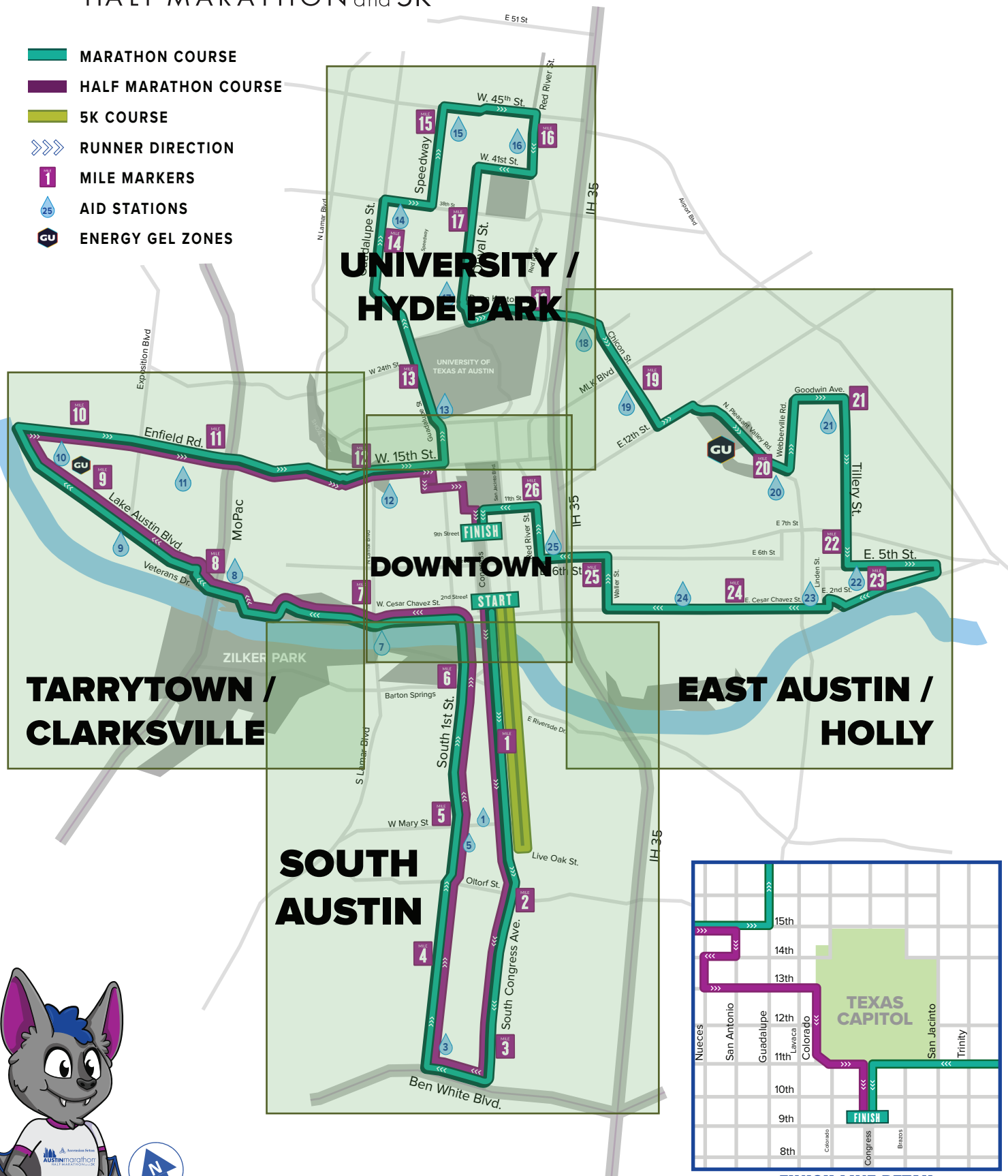


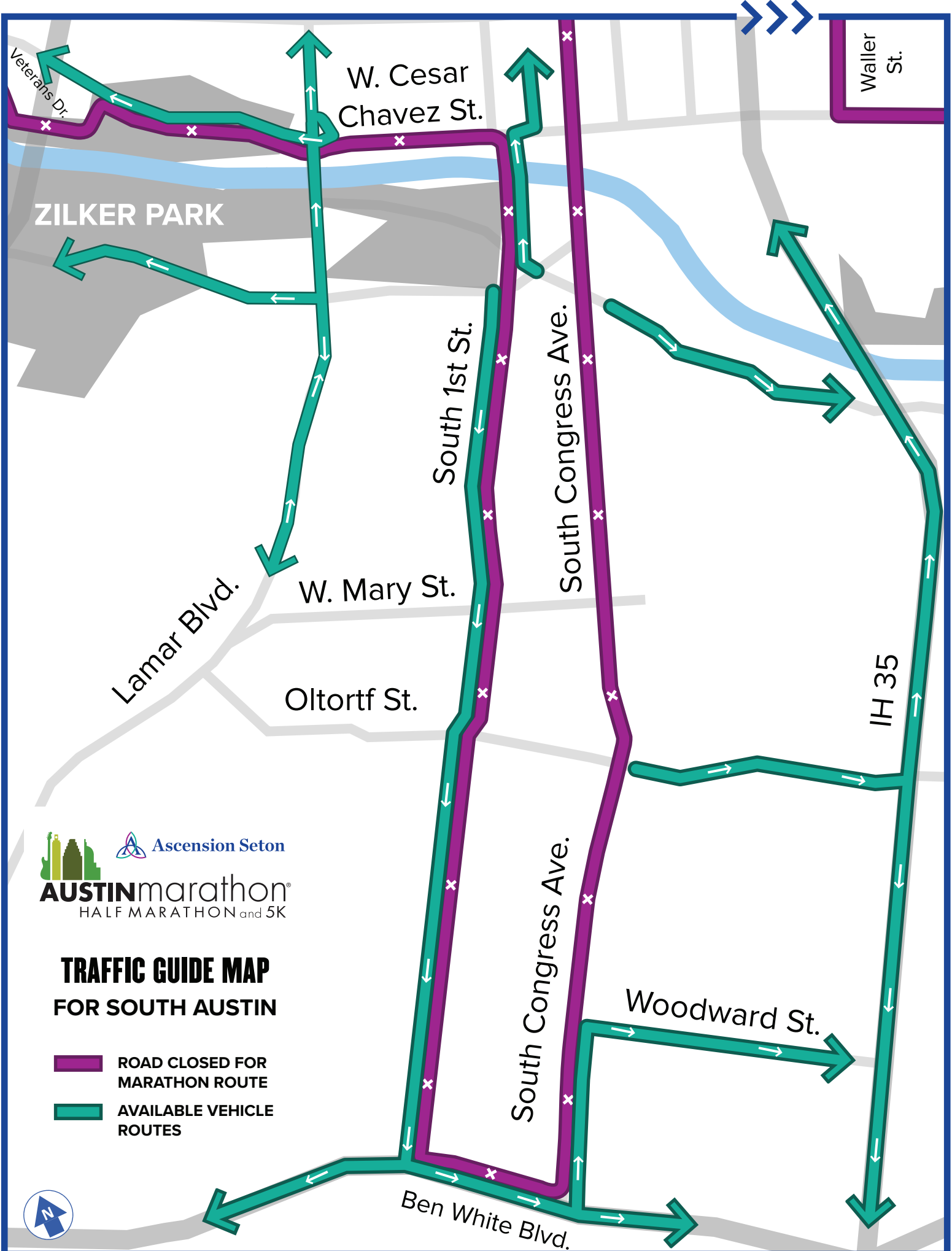
Ascension Seton

AUSTINmarathon®

HALF MARATHON and 5K

- MARATHON COURSE
- HALF MARATHON COURSE
- 5K COURSE
- RUNNER DIRECTION
- MILE MARKERS
- AID STATIONS
- ENERGY GEL ZONES





SOUTH AUSTIN

This area is bounded by Lamar Blvd., Riverside Dr., I-35, and Ben White Blvd.

KEY CLOSURES



Sunday, February 19th

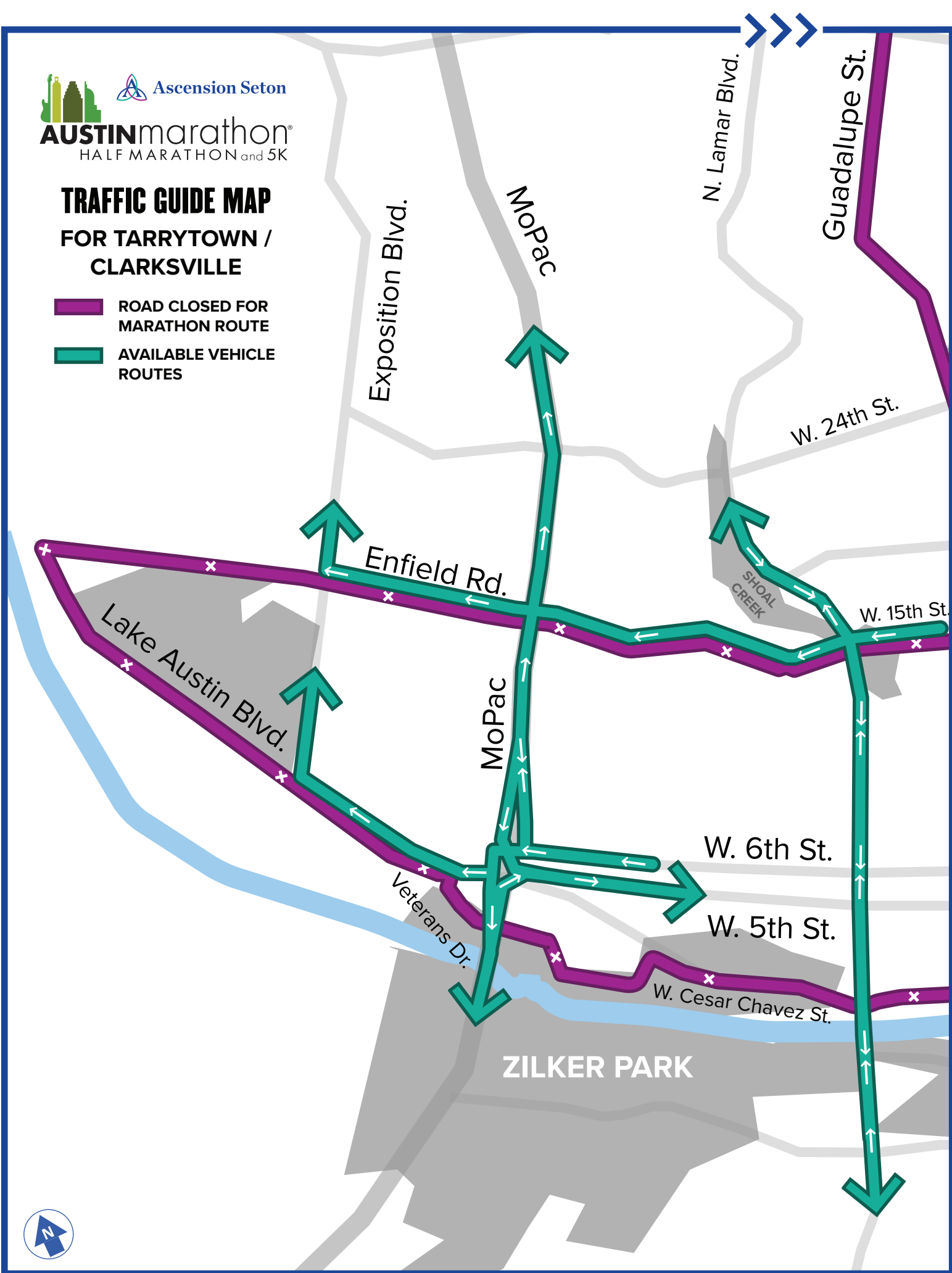
STREET	FROM	TO	TIMES	STATUS
S. Congress Ave.	Riverside Dr.	Woodward St.	6 AM to 9 AM	Closed
S. Congress Ave.	Woodward St.	Ben White Blvd.	6 AM to 9 AM	All southbound lanes closed. 1 northbound lane open.
Westbound Ben White Frontage Rd.	S. Congress Ave.	S. 1st. St.	6 AM to 9 AM	Closed
S. 1st. St.	Riverside Dr.	Ben White Blvd.	6 AM to 9 AM	All northbound lanes closed. 1 southbound lane open.
S. 1st St. Bridge	Riverside Dr.	Cesar Chavez	6 AM to 9 AM	1 northbound lane open.
Congress Ave. Bridge.	Riverside Dr.	Cesar Chavez	6 AM to 9 AM	1 northbound lane open.

Travel tips for this zone:

- The southbound lane on S. 1st. St. can only be entered from the west side of S. 1st St.
- Crossing S. Congress Ave. may be possible up until 7 AM at Mary St., Oltorf St., and Lightsey Rd.
- Crossing S. 1st St. may be possible up until 7:30 AM at Mary St., Oltorf St., and Lightsey Rd.

TRAFFIC GUIDE MAP FOR TARRYTOWN / CLARKSVILLE

-  ROAD CLOSED FOR MARATHON ROUTE
-  AVAILABLE VEHICLE ROUTES



TARRYTOWN / CLARKSVILLE

This area is bounded by Lady Bird Lake, Enfield Rd., and Lamar Blvd.

KEY CLOSURES

Sunday, February 19th

STREET	FROM	TO	TIMES	STATUS
Cesar Chavez	S. 1st.	MoPac	6 AM to 10 AM	All eastbound lanes closed. 1 westbound lane open.
Stephen F. Austin Dr.	Cesar Chavez	Veterans Dr.	6 AM to 10 AM	Closed
Veterans Dr.	Stephen F. Austin Dr.	Lake Austin Blvd.	6 AM to 10 AM	Closed
Lake Austin Blvd.	Exposition	Red Bud Tr.	6 AM to 10 AM	Closed
Enfield Rd.	Lake Austin Blvd.	Exposition	6 AM to 11 AM	Closed
Enfield Rd.	Exposition	Lamar Blvd.	6 AM to 11 AM	All eastbound lanes closed. 1 lane open westbound.

Travel tips for this zone:

Tarrytown

- Two way travel is available on Lake Austin Blvd. between MoPac and Exposition.
- Use Lake Austin Blvd. or other neighborhood streets to reach MoPac to access points north or south.
- Expect congestion on westbound Enfield at Exposition.
- 35th St. will be open.
- Exposition will be open north of Enfield.

Clarksville



- 5th and 6th streets will be open to MoPac at all times.
- Use 5th/6th to MoPac or Lamar Blvd. to access points north or south.
- Avoid eastbound Enfield Rd. as it will be closed and crossing will not be permitted.

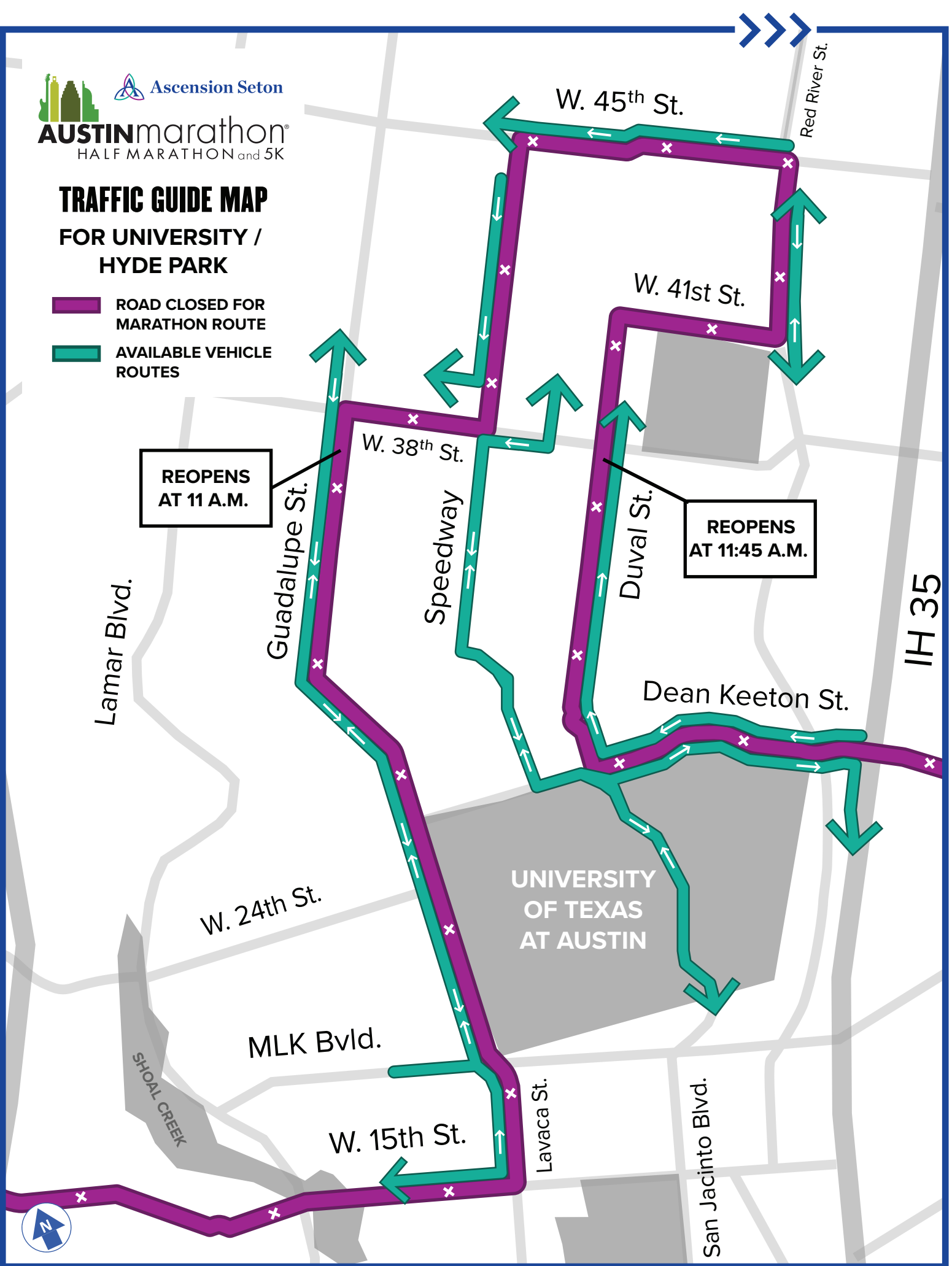


Ascension Seton

AUSTINmarathon®
HALF MARATHON and 5K

TRAFFIC GUIDE MAP FOR UNIVERSITY / HYDE PARK

-  ROAD CLOSED FOR MARATHON ROUTE
-  AVAILABLE VEHICLE ROUTES



UNIVERSITY / HYDE PARK

This area is bounded by 15th St., Guadalupe St., 45th St, and I-35.

KEY CLOSURES

Sunday, February 19th



STREET	FROM	TO	TIMES	STATUS
15th St.	Lamar Blvd.	Guadalupe St.	6 AM to 11 AM	All eastbound lanes closed. Crossing Guadalupe on westbound 15th is not possible.
MLK Blvd.	Guadalupe St.	Guadalupe St.	6 AM to 11 AM	Closed
Guadalupe St.	MLK Blvd.	15th St.	6 AM to 11 AM	1 lane open southbound. All traffic will be turned west at 15th St.
Guadalupe St.	MLK Blvd.	W. 38th St.	6 AM to 11:30 AM	Northbound reduced to 1 lane. All lanes open southbound.
38th St.	Guadalupe St.	Speedway	6 AM to 11:30 AM	Eastbound closed.
Speedway	38th St.	45th St.	6 AM to 11:30 AM	Northbound closed.
45th St.	Speedway	Red River St.	6 AM to 11:30 AM	Eastbound closed.
Red River St.	E. 45th St.	41st St.	6 AM to 11:30 AM	Lane reductions..
41st St.	Red River St.	Duval St.	6 AM to 11:30 AM	Closed.
Duval St.	41 St.	San Jacinto Blvd.	6 AM to 12 PM	Southbound closed.
San Jacinto Blvd.	Duval St.	E. Dean Keeton St.	6 AM to 12 PM	Southbound closed.
E. Dean Keeton St.	San Jacinto Blvd.	I-35	6 AM to 12 PM	1 eastbound lane open. Westbound lanes open to San Jacinto.

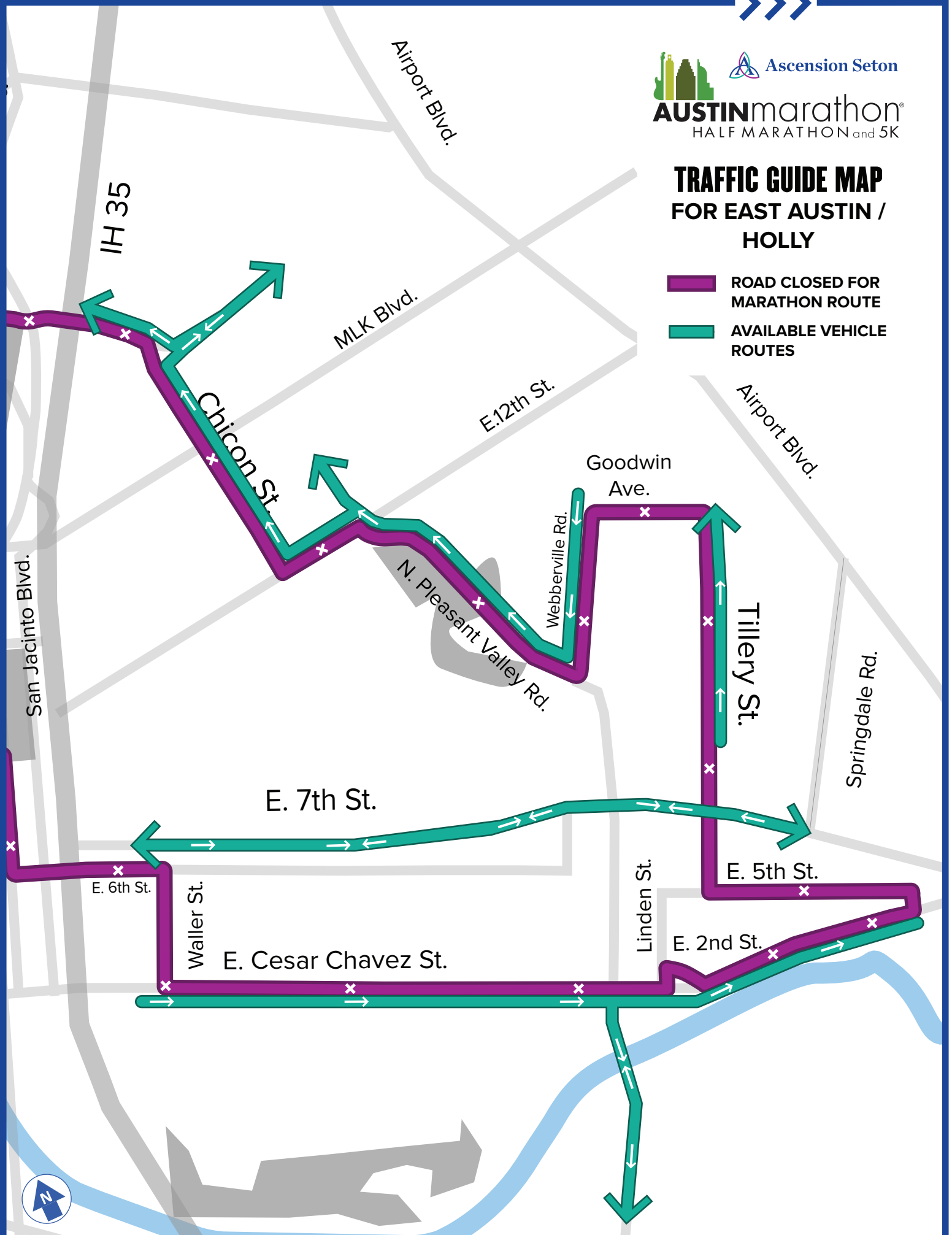
Travel tips for this zone:

- The area of Hyde Park bounded by Guadalupe, 45th, and Duval can be accessed during the race via San Jacinto and Speedway. Two way traffic will be permitted at all times.
- The intersection at 15th St. and Guadalupe St. should be avoided.
- Westbound traffic on MLK Blvd. will be detoured south at Congress Ave.



TRAFFIC GUIDE MAP FOR EAST AUSTIN / HOLLY

-  ROAD CLOSED FOR MARATHON ROUTE
-  AVAILABLE VEHICLE ROUTES



EAST AUSTIN / HOLLY

This area is bounded by I-35, Manor Rd., Airport Blvd., Lady Bird Lake.

KEY CLOSURES

Sunday, February 19th

STREET	FROM	TO	TIMES	STATUS
E. Dean Keeton St.	I-35	Manor Rd.	6 AM to 12 PM	Eastbound closed.
Lafayette Ave.	E. Dean Keeton St.	Manor Rd.	6 AM to 12 PM	Closed.
Chicon St.	Manor Rd.	E. 12th St.	6 AM to 12:30 PM	Southbound closed.
E. 12th St.	Chicon St.	N. Pleasant Valley Rd.	6 AM to 12:30 PM	Eastbound closed.
N. Pleasant Valley Rd.	E. 12th St.	Webberville Rd.	6 AM to 12:30 PM	Southbound closed.
Webberville Rd.	N. Pleasant Valley Rd.	Goodwin Ave.	6 AM to 12:45 PM	Northbound closed.
Goodwin Ave.	Webberville Rd.	Tillery St.	6 AM to 12:45 PM	Closed.
Tillery St.	Goodwin Ave.	E. 5th St.	6 AM to 1 PM	Southbound closed.
E. 5th St.	Tillery St.	Shady Ln.	6 AM to 1:15 PM	Eastbound closed.
E. Cesar Chavez	N. Pleasant Valley Rd.	Waller St.	6 AM to 1:45 PM	Westbound closed.
Waller St.	E. Cesar Chavez	E. 6th St.	6 AM to 1:45 PM	Northbound closed.
E. 6th St.	Waller St.	Red River St.	6 AM to 2 PM	Westbound closed.

Travel tips for this zone:

- Use 7th St. for east & west access. It goes over the course without obstruction.
- Use 7th St. to access I-35 or Airport Blvd. to access points north and south.
- Avoid crossing Chicon St. at MLK Blvd. and E 12th.
- The Holly St. area will have access to I-35 on the west and Cesar Chavez will be open for eastbound travel.
- Northbound N. Pleasant Valley Rd. traffic will be detoured east to Airport Blvd. at Cesar Chavez.



UNIVERSITY OF TEXAS AT AUSTIN





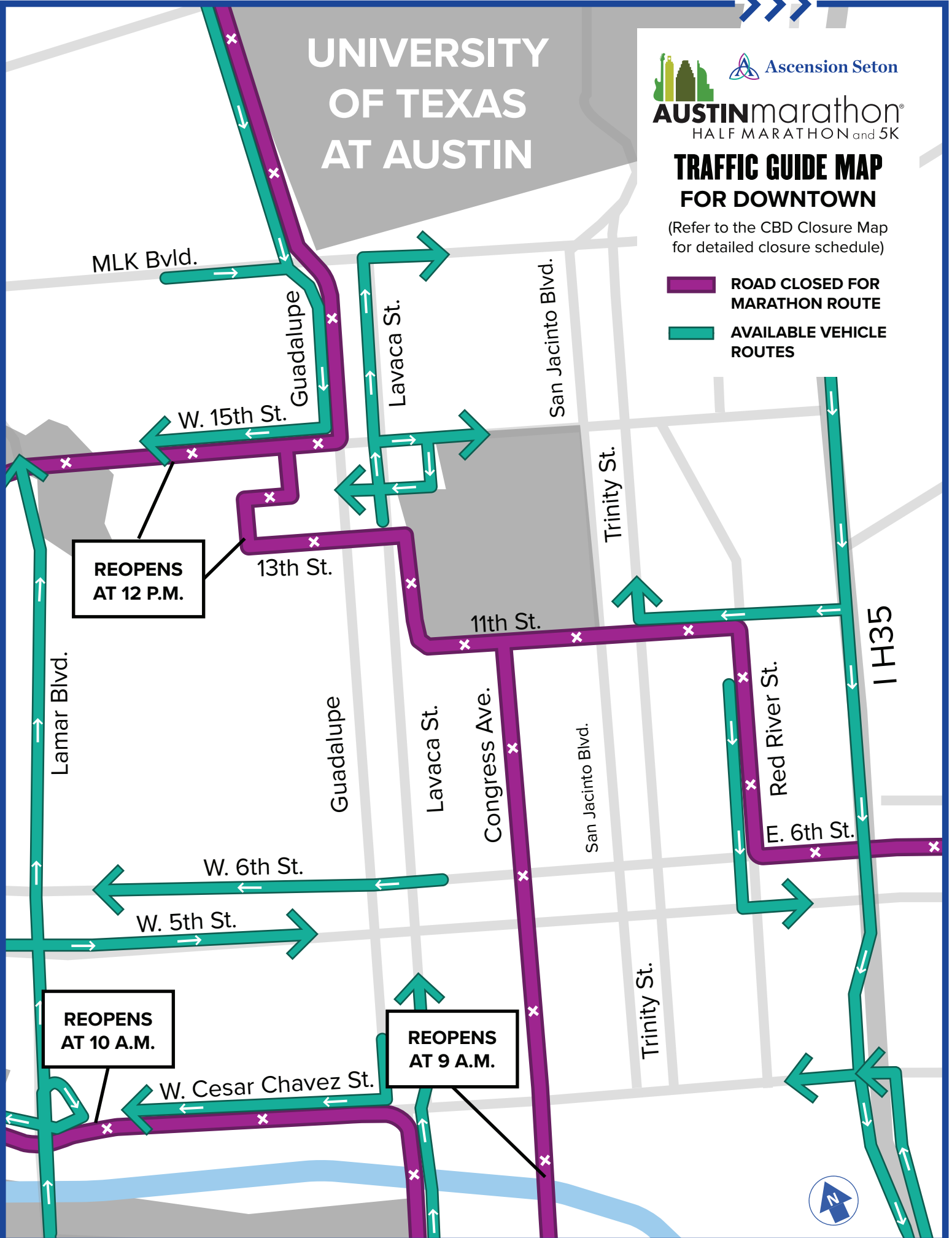
Ascension Seton

AUSTINmarathon®
HALF MARATHON and 5K

TRAFFIC GUIDE MAP FOR DOWNTOWN

(Refer to the CBD Closure Map
for detailed closure schedule)

-  **ROAD CLOSED FOR
MARATHON ROUTE**
-  **AVAILABLE VEHICLE
ROUTES**



DOWNTOWN

This area is bounded by Lamar Blvd., 15th St., I-35, and Lady Bird Lake.

KEY CLOSURES

Friday, February 17th

STREET	FROM	TO	TIMES	STATUS
Congress Ave.	8th	11th St.	8 PM to Midnight	Closed. 5th & 6th Streets remain open.
9th St.	Colorado St.	Brazos St.	8 PM to Midnight	Closed
10th St.	Colorado St.	Brazos St.	8 PM to Midnight	Closed

Saturday, February 18th

STREET	FROM	TO	TIMES	STATUS
Congress Ave.	Cesar Chavez	11th St.	12 AM to Midnight	Closed. Cesar Chaves, 2nd, 3rd, 4th, 5th, 6th, 7th & 11th Streets remain open.
8th St.	Colorado St.	Brazos St.	4 AM to Midnight	Closed
9th St.	Colorado St.	Brazos St.	12 AM to Midnight	Closed
10th St.	Colorado St.	Brazos St.	12 AM to Midnight	Closed

See next page for race day closures.

Sunday, February 19th

STREET	FROM	TO	TIMES	STATUS
Congress Ave.	4th St.	11th St.	12 AM to 6 PM	Closed. 5th & 6th Streets remain open till 3 AM.
Congress Ave.	Cesar Chavez	4th St.	12 AM to 10 AM	Closed
9th St.	Congress Ave.	Brazos St.	12 AM to 6 PM	Closed
Congress Ave. Bridge	Riverside Dr.	Cesar Chavez	2 AM to 10 AM	Closed
5th & 6th St.	Colorado St.	Brazos St.	3 AM to 4 PM	Closed
Cesar Chavez	Colorado St.	Brazos St.	2 AM to 10 AM	Closed
Cesar Chavez	Colorado	MoPac	5 AM to 10 AM	1 westbound lane open
S. 1st St. Bridge	Riverside Dr.	Cesar Chavez	5 AM to 10 AM	1 northbound lane open
11th St.	Lavaca Blvd.	Brazos St.	2 AM to 4 PM	Closed
11th St.	Brazos St.	San Jacinto St.	5 AM to 4 PM	Westbound lanes closed
11th St.	San Jacinto	Red River	5 AM to 4 PM	Eastbound lanes closed
13th St.	Nueces	Colorado	5 AM to 12 PM	Closed. Cross traffic will not be permitted.
15th St.	Guadalupe	Guadalupe	5 AM to 12 PM	Closed
Red River St.	6th St.	11th St.	5 AM to 3 PM	Northbound lanes closed

Travel tips for this zone:

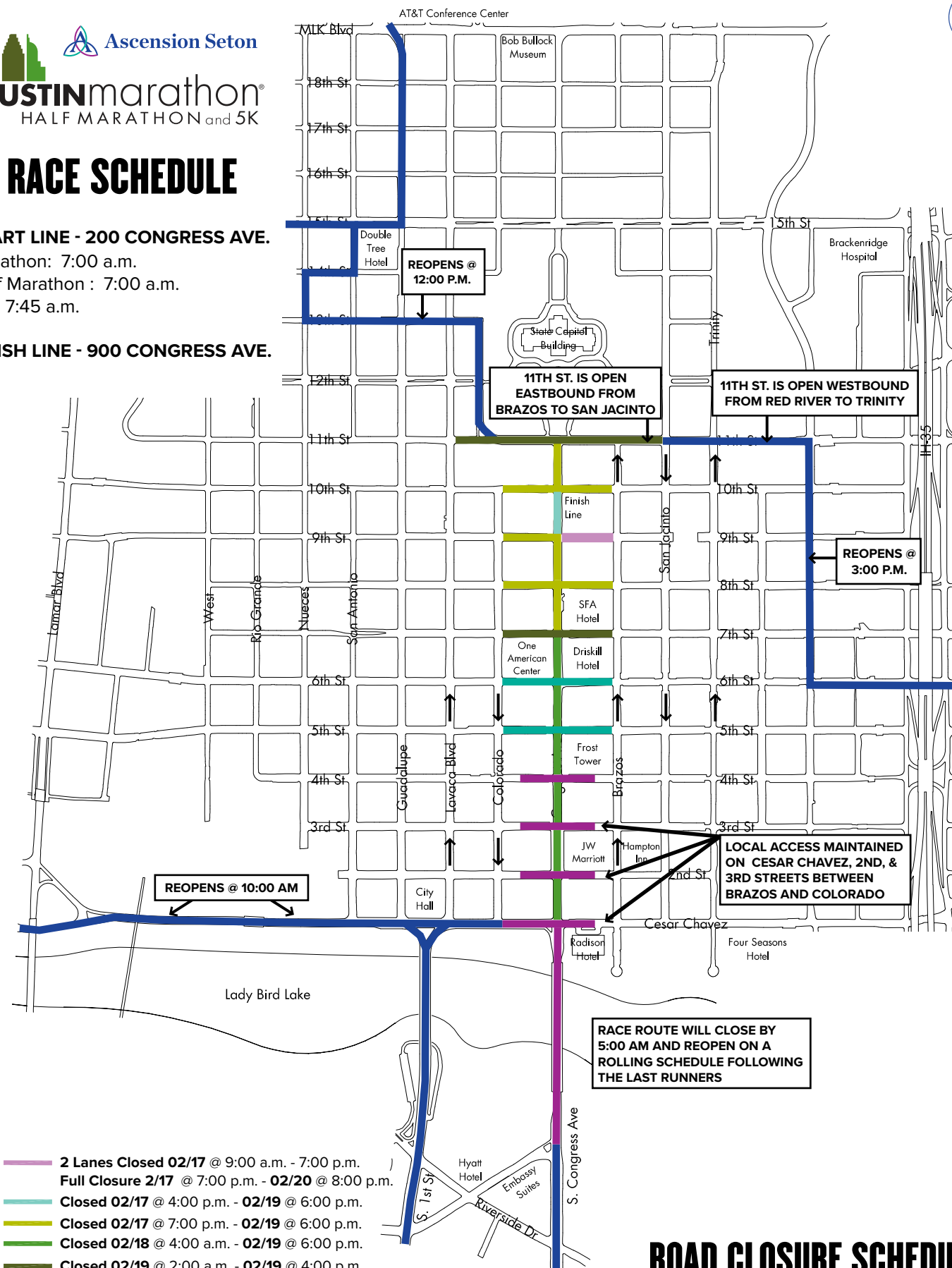
- Cesar Chavez, 5th 6th, & 11th are open all day Saturday till 2 AM Sunday.
- For East/West access on Sunday before 9:30 AM, use Lamar and I-35 to go around the closures.
- After 9:30 AM, use Cesar Chavez from Guadalupe to I-35
- North/South access on Guadalupe & Lavaca from 13th to 15th will not be permitted on Sunday from 8 AM to 11:30 AM.

RACE SCHEDULE

START LINE - 200 CONGRESS AVE.

Marathon: 7:00 a.m.
 Half Marathon: 7:00 a.m.
 5K: 7:45 a.m.

FINISH LINE - 900 CONGRESS AVE.



ROAD CLOSURE SCHEDULE

FRIDAY 2/17/23
SUNDAY 02/19/23

www.YourAustinMarathon.com

CHURCH TRAFFIC GUIDES

The Austin Marathon has created traffic guides that are specific to churches that are impacted by the route. These traffic guides are created in collaboration with each church. If you think a traffic guide for your church would be useful and you don't see it listed below, then please tell your church administrator to contact the Austin Marathon at info@youraustinmarathon.com.

All Saints' Episcopal Church	209 W. 27th St.
Austin Stone at Austin High School	1715 W. Cesar Chavez St.
Christ Church of Austin	112 Medina St.
Cristo Rey Catholic Church	2215 E. 2nd St.
David Chapel Missionary Baptist Church	2211 E. Martin Luther King Jr. Blvd.
First Baptist Church of Austin	901 Trinity St.
First Church of Christ, Scientist	1309 Guadalupe St.
First English Lutheran Church	3001 Whitis Ave.
First United Methodist Church	1201 Lavaca St.
Hyde Park Baptist Church	3901 Speedway
Hyde Park Church of Christ	301 W. 43rd St.
St. Austin Catholic Parish	2026 Guadalupe St.
St. David Episcopal Church	301 E. 8th St.
St. Elias Orthodox Church	408 E. 11th St.
St. Julia Catholic Church	3010 Lyons Rd
St. Mary Cathedral	203 E. 10th St.
Sweethome Missionary Baptist Church	1725 W. 11th St.
The Church on Congress Avenue	1511 S. Congress Ave.
Trinity Church of Austin	4001 Speedway
University Avenue Church of Christ	1903 University Ave.
University Baptist Church	2130 Guadalupe St.

[University Catholic Center](#)

2010 University Ave.

[University Christian Church](#)

2007 University Ave.

[University Presbyterian Church](#)

2203 San Antonio St.

[University United Methodist Church](#)

2409 Guadalupe St.