

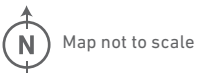
103

Menchaca Flyer



LEGEND

- Route Line and Timepoint**
Buses make additional stops between the points shown.
- Non-stop Service
- Connecting Routes



Scan the QR code to see an online version of this route map.

DESTINATIONS

- HEB
- Kocurek Elementary School
- Crockett High School
- ACC South Austin
- Central Library
- Republic Square
- City Hall
- Downtown Austin
- Texas State Capitol
- Waterloo Park
- University of Texas

NOTES

Buses on Flyer routes stop less often. Typically, Flyers offer direct service between neighborhoods and the UT campus or downtown Austin.

Northbound (morning)-after departing Menchaca/Stassney, buses make the best time that traffic and safety will allow. After departing the last outlying bus stop (Menchaca/Prather—just north of Ben White Blvd.), service is in “drop-off mode only.” Customers will not be picked up along remaining portions of the route.

Southbound (afternoon)-after departing Lamar/5th, buses make the best time that traffic and safety will allow. After departing the last downtown area bus stop (Lamar/5th), service is in “drop-off mode only.” Customers will not be picked up along remaining portions of the route.

103 WEEKDAYS/NORTHBOUND

103 WEEKDAYS/SOUTHBOUND

1	2	3	4	5	6		6	5	4	3	2	1	
Slaughter at Menchaca	West Gate at William Cannon	Menchaca at Stassney	Lamar at 5th	7th at Colorado	San Jacinto at Dean Keeton	To Route/Garage	San Jacinto at 24th	8th at Congress	Lamar at 5th	Menchaca at Stassney	West Gate at William Cannon	Slaughter at Riddle	To Route/Garage
6:10	6:24	6:32	6:45	6:49	7:00		5:10	5:28	5:48	6:08	6:17	6:28	G
7:40	7:57	8:06	8:25	8:30	8:47	G							
MORNING							AFTERNOON						

105

South 5th Flyer



LOCAL

LEGEND



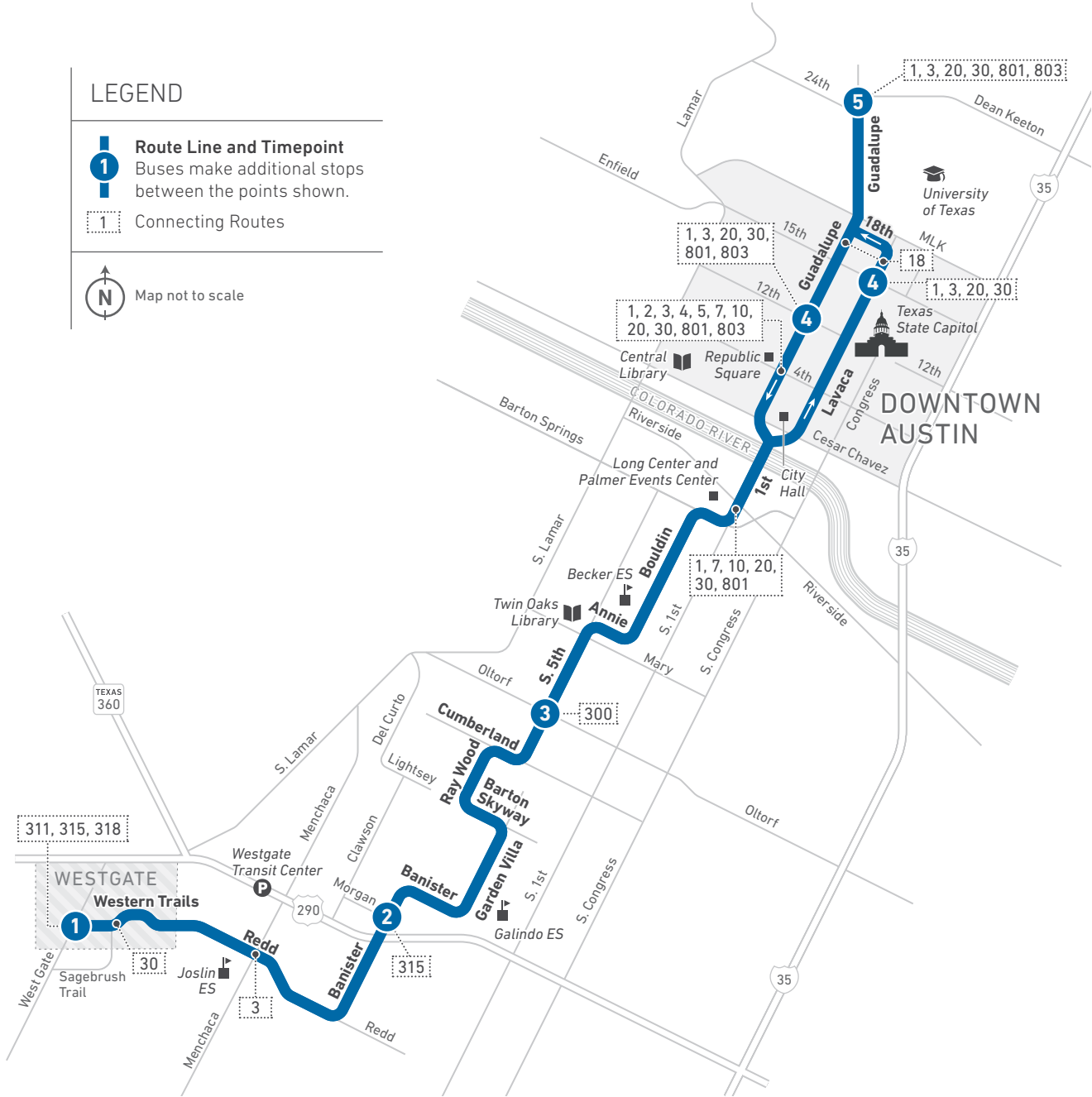
Route Line and Timepoint
Buses make additional stops between the points shown.



Connecting Routes



Map not to scale



Scan the QR code to see an online version of this route map.

DESTINATIONS

- Joslin Elementary School
- Galindo Elementary School
- Twin Oaks Library
- Becker Elementary School
- Palmer Event Center
- Long Center
- City Hall
- Republic Square
- Central Library
- Downtown Austin
- Texas State Capitol
- University of Texas

105 WEEKDAYS/NORTHBOUND

105 WEEKDAYS/SOUTHBOUND

MORNING					AFTERNOON					
1	2	3	4	5	5	4	3	2	1	
Western Trails at Sagebrush	Banister at Morgan	South 5th at Oltorf	Lavaca at 16th	Guadalupe at Dean Keeton	To Route/Garage	UT West Mall Station (SB)	Capitol Station	South 5th at Oltorf	Banister at Morgan	Western Trails at Sagebrush
6:45	6:59	7:09	7:27	7:32	G	4:15	4:22	4:42	4:51	4:59
8:30	8:44	8:54	9:14	9:19		6:15	6:21	6:36	6:44	6:51
										G

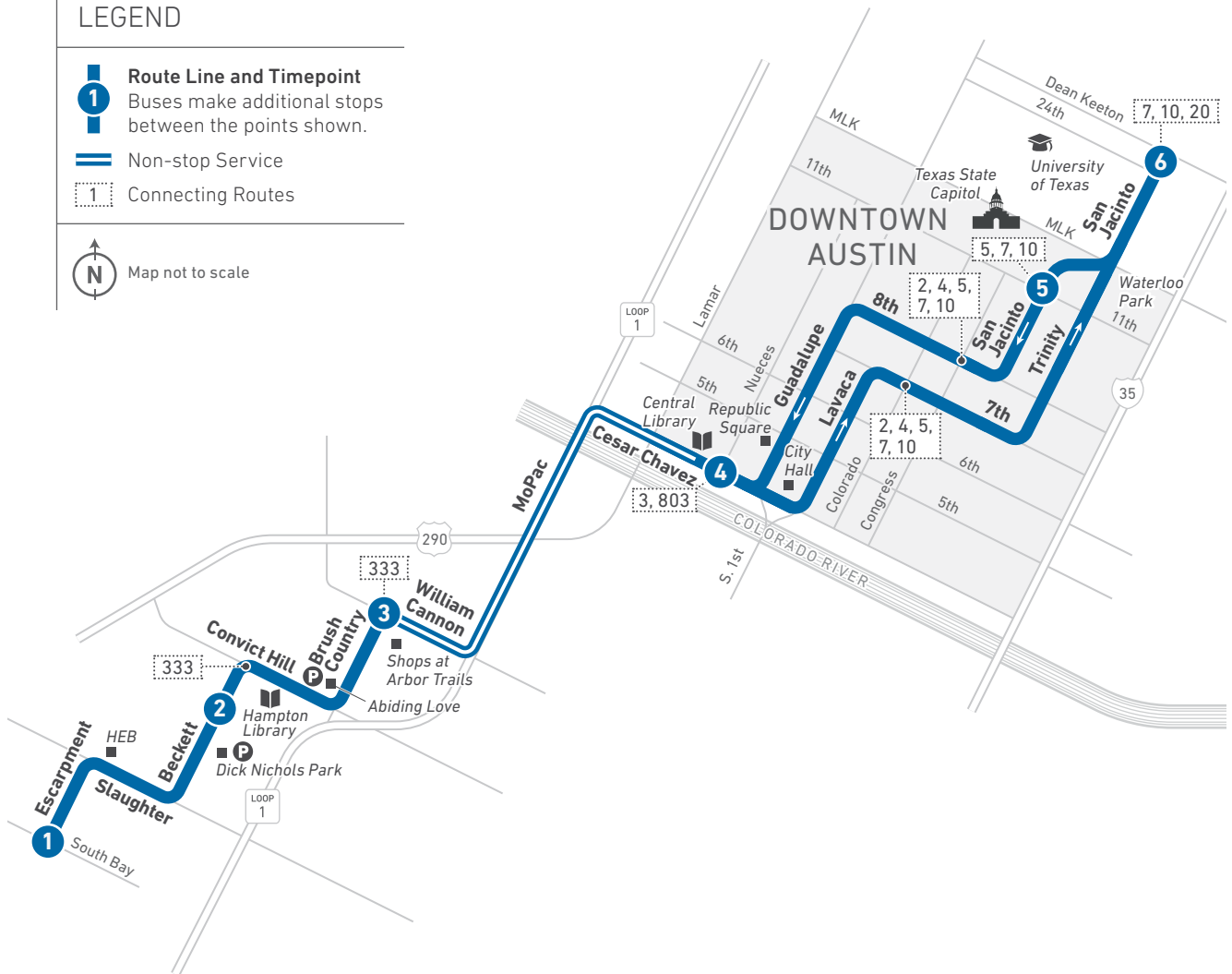
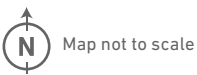
111

South MoPac Flyer



LEGEND

- 1** **Route Line and Timepoint**
Buses make additional stops between the points shown.
- Non-stop Service
- 1** Connecting Routes



Scan the QR code to see an online version of this route map.

DESTINATIONS

- University of Texas
- Texas State Capitol
- Waterloo Park
- Downtown Austin
- City Hall
- Republic Square
- Central Library
- Shops at Arbor Trail
- Abiding Love Lutheran Church
- Hampton Library
- Dick Nichols Park
- HEB

NOTES

Seaholm/Central Library Station is a timepoint only going Northbound. Buses on Flyer routes stop less often. Typically, Flyers offer direct service between neighborhoods and the UT campus or downtown Austin.

Northbound (morning)-after departing Brush Country/William Cannon, service is in "drop-off mode only" and buses make the best time that traffic and safety will allow.

Southbound (afternoon)-after departing San Jacinto/11th, buses make the best time that traffic and safety will allow. After departing Seaholm Station, service is in "drop-off mode only."

111 WEEKDAYS/NORTHBOUND

111 WEEKDAYS/SOUTHBOUND

MORNING						AFTERNOON					
1	2	3	4	6	To Route/ Garage	6	5	3	2	1	To Route/ Garage
Escarpment at South Bay	Dick Nichols Park	Brush Country at William Cannon	Seaholm/ Central Library Station (NB)	San Jacinto at Dean Keeton		San Jacinto at 24th	San Jacinto at 11th	Brush Country at William Cannon	Dick Nichols Park	Escarpment at South Bay	
6:30	6:41	6:48	7:02	7:19	G	4:30	4:39	5:13	5:19	5:28	
8:00	8:11	8:18	8:42	9:00	G	6:15	6:23	6:55	7:00	7:09	G

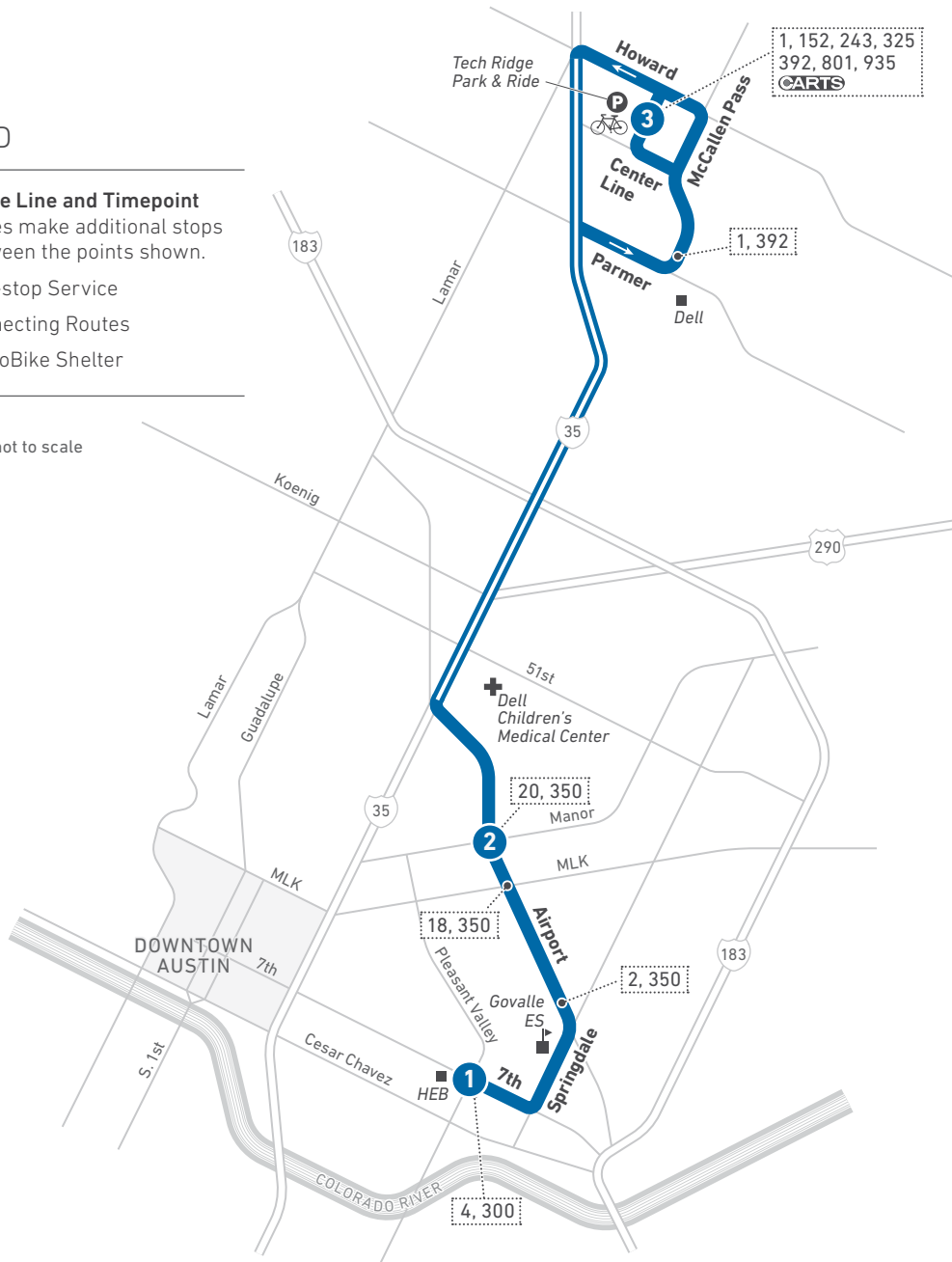
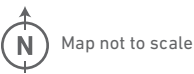
135

Dell Limited



LEGEND

- 1** **Route Line and Timepoint**
Buses make additional stops between the points shown.
- Non-stop Service
- 1** Connecting Routes
- MetroBike Shelter



Scan the QR code to see an online version of this route map.

DESTINATIONS

- HEB
- Govalle Elementary School
- Dell Children's Medical Center
- Dell
- Tech Ridge Park & Ride

NOTES

Buses on Limited routes stop less often. Typically, they offer direct service between neighborhoods and the UT campus or downtown Austin.

Northbound—all trips adhere to each timepoint. After departing Airport/Parkwood, buses make the best time that traffic and safety will allow. The scheduled times for arrival to Tech Ridge Park & Ride are approximate.

Southbound—After departing Tech Ridge Park & Ride, buses make the best time that traffic and safety will allow. In the afternoon, service is in "drop-off mode only" after departing Tech Ridge Park & Ride.

135 WEEKDAYS/NORTHBOUND

135 WEEKDAYS/SOUTHBOUND

MORNING				AFTERNOON			
1 Pleasant Valley at 7th	2 Airport at Manor	3 Tech Ridge Park & Ride (Bay B)	To Route/Garage	3 Tech Ridge Park & Ride (Bay B)	2 Airport at Manor	1 Pleasant Valley at 7th	To Route/Garage
5:10 6:46	5:20 6:56	5:44 7:20	142 142	6:15 7:15	6:41 7:41	6:50 7:50	G G

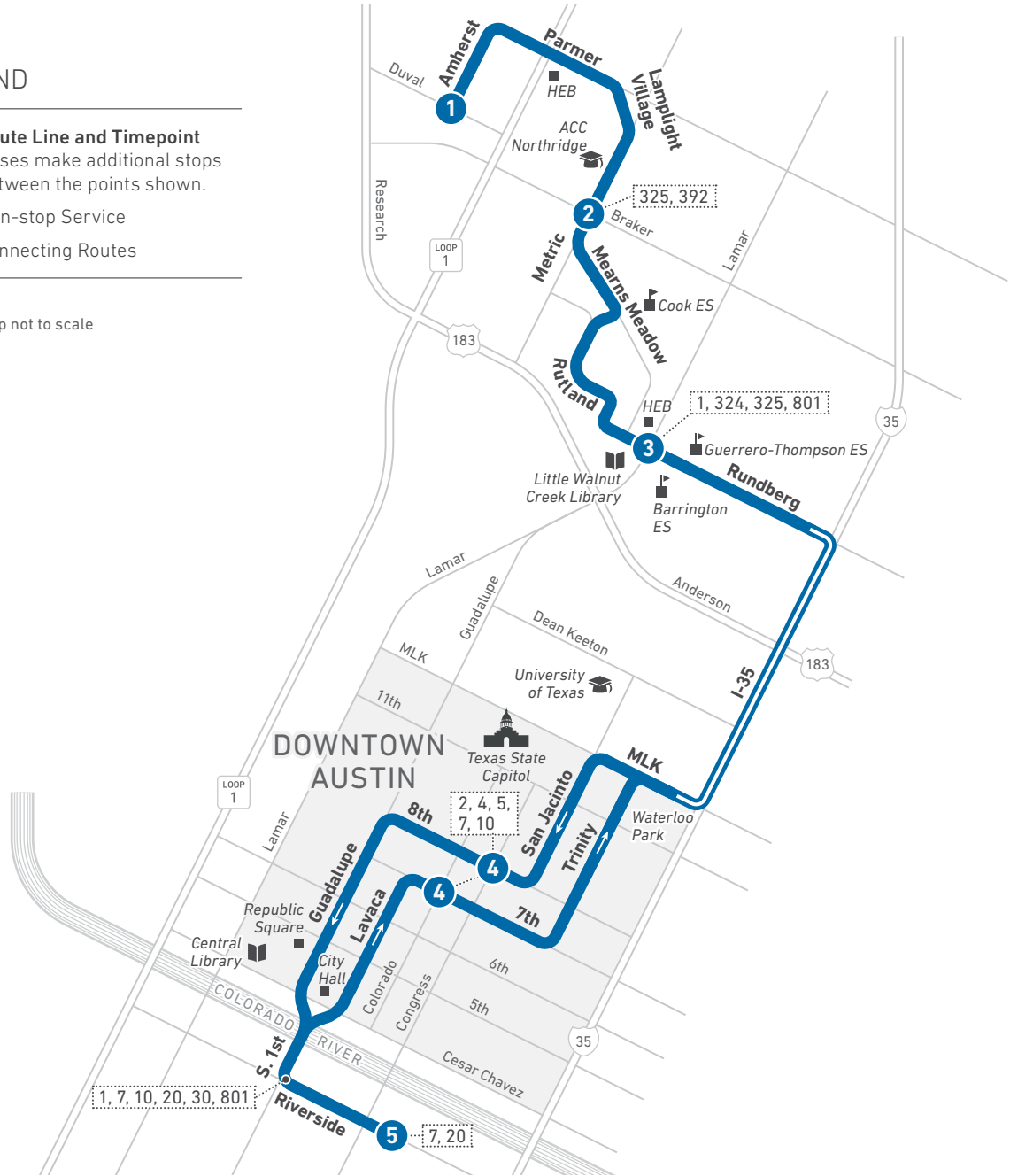
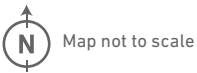
142

Metric Flyer



LEGEND

- 1** Route Line and Timepoint
Buses make additional stops between the points shown.
- Non-stop Service
- ⋮ Connecting Routes



Scan the QR code to see an online version of this route map.

DESTINATIONS

- ACC Northridge
- Cook Elementary School
- HEB (Parmer/MoPac, Rundberg)
- Little Walnut Creek Library
- Barrington Elementary
- Guerrero-Thompson Elementary
- University of Texas
- Texas State Capitol
- Waterloo Park
- Downtown Austin
- Republic Square
- Central Library
- City Hall

NOTES

Buses on Flyer routes stop less often. Typically, Flyers offer direct service between neighborhoods and the UT campus or downtown Austin.

Southbound (morning)—after departing Rundberg/Lamar, buses make the best time that traffic and safety will allow. After departing the last outlying bus stop served (Rundberg/Lamar area), service is in “drop-off mode only.” Customers will not be picked up along remaining portions of the route.

Northbound (afternoon)—after departing 7th/Colorado, buses make the best time that traffic and safety will allow.

142 WEEKDAYS/SOUTHBOUND

142 WEEKDAYS/NORTHBOUND

1 Amherst at Duval	2 Metric at Braker	3 Rundberg at Lamar	4 8th at Congress	5 Riverside at Congress	To Route/Garage	5 Riverside at Congress	4 7th at Colorado	3 Rundberg at Lamar	2 Metric at Braker	1 Amherst at Duval	To Route/ Garage
6:11 7:42	6:32 8:01	6:47 8:15	7:15 8:51	7:28 9:04	G G	4:10 5:40	4:21 5:52	4:59 6:24	5:16 6:36	5:34 6:50	135 G
MORNING						AFTERNOON					

152/50

Round Rock Tech Ridge



LEGEND

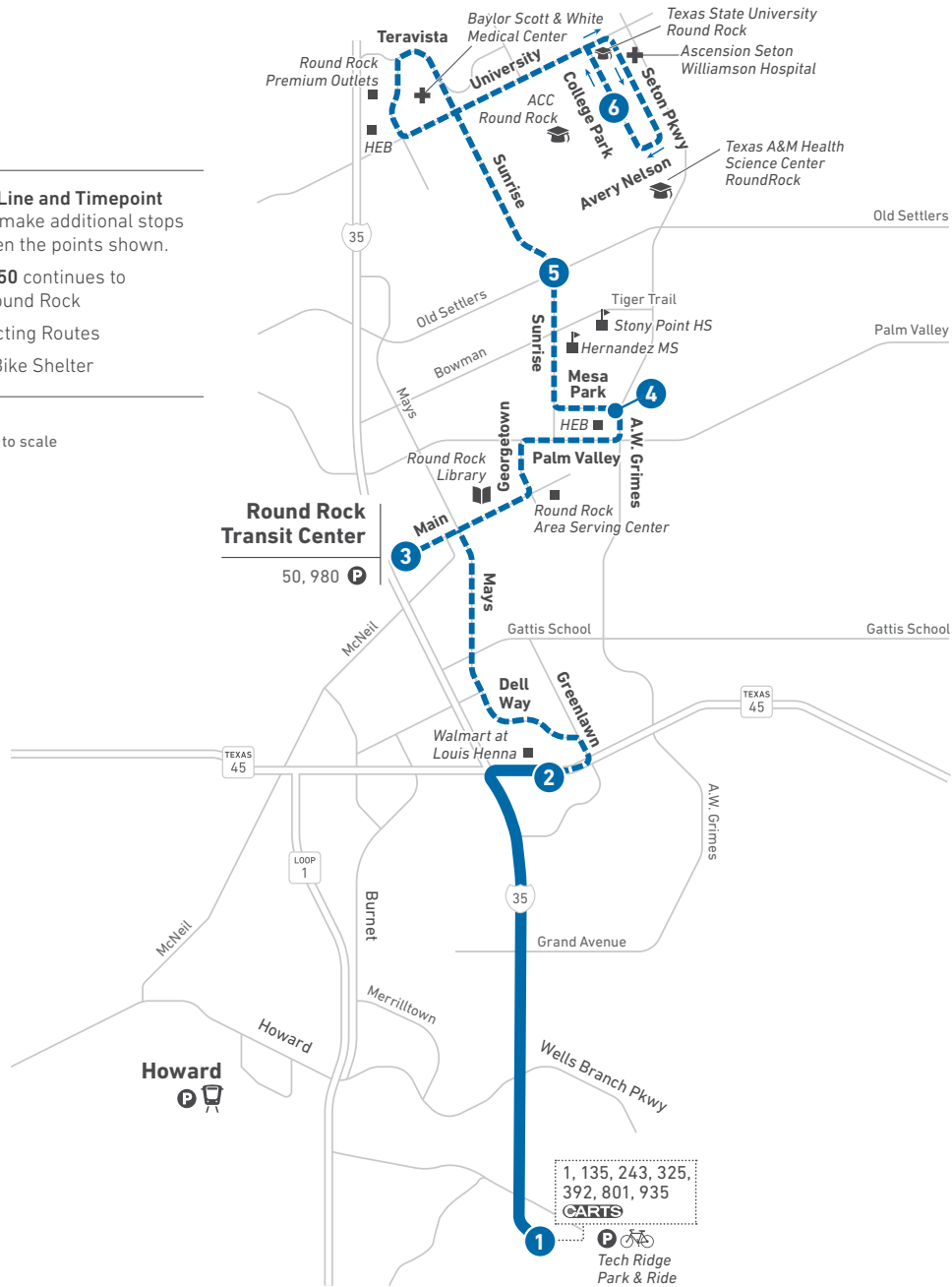
1 **Route Line and Timepoint**
Buses make additional stops between the points shown.

--- **Route 50** continues to ACC Round Rock

1 **Connecting Routes**

MetroBike Shelter

Map not to scale



Scan the QR code to see an online version of this route map.

DESTINATIONS

- ACC Round Rock
- Texas A&M Health Science Center
- Ascension Seton Williamson Hospital
- Texas State University Round Rock
- Baylor Scott & White Medical Center
- Round Rock Premium Outlets
- HEB (University Blvd., Palm Valley)
- Stony Point High School
- Hernandez Middle School
- Round Rock Area Serving Center
- Round Rock Library
- Round Rock Transit Center
- Walmart
- Tech Ridge Park & Ride

NOTES

After departing the bus stop at the Walmart near Louis Henna Blvd, southbound trips continue as Route 152 and northbound trips operate as Route 50. Customers can remain seated on their bus if continuing past the Walmart stop in either direction.

152 WEEKDAYS/NORTHBOUND

50 WEEKDAYS/NORTHBOUND

1 Tech Ridge	2 Walmart at Louis Henna	2 Walmart at Louis Henna	3 Round Rock Transit Center	4 Plateau Vista at A.W. Grimes	5 Sunrise at Old Settlers	6 ACC Round Rock	To Route/Garage
6:30	6:43	6:43	6:51	7:03	7:07	7:19	
7:30	7:43	7:43	7:51	8:04	8:10	8:25	
8:35	8:50	8:50	8:58	9:11	9:17	9:32	
9:35	9:48	9:48	9:56	10:09	10:14	10:28	
10:40	10:53	10:53	11:01	11:14	11:19	11:33	
11:40	11:53	11:53	12:01	12:14	12:19	12:33	
12:40	12:53	12:53	1:01	1:14	1:19	1:33	
1:40	1:53	1:53	2:01	2:14	2:19	2:33	
2:40	2:54	2:54	3:02	3:16	3:21	3:36	
3:50	4:04	4:04	4:12	4:26	4:31	4:46	
4:55	5:15	5:15	5:23	5:37	5:42	5:57	
6:00	6:18	6:18	6:26	6:40	6:45	7:00	
7:10	7:28	7:28	7:36	7:48	7:53	8:07	G

50 WEEKDAYS/SOUTHBOUND

152 WEEKDAYS/SOUTHBOUND

6 ACC Round Rock	5 Sunrise at Old Settlers	4 Plateau Vista at A.W. Grimes	3 Round Rock Transit Center	2 Walmart at Louis Henna	2 Walmart at Louis Henna	1 Tech Ridge	To Route/Garage
6:15	6:28	6:33	6:41	6:50	6:50	7:06	
7:30	7:46	7:51	8:00	8:09	8:09	8:27	
8:30	8:46	8:51	9:00	9:09	9:09	9:27	
9:40	9:55	10:00	10:09	10:18	10:18	10:33	
10:40	10:55	11:00	11:09	11:18	11:18	11:33	
11:40	11:55	12:00	12:09	12:18	12:18	12:33	
12:40	12:55	1:00	1:09	1:18	1:18	1:33	
1:40	1:55	2:00	2:09	2:18	2:18	2:33	
2:40	2:55	3:00	3:10	3:19	3:19	3:37	
3:45	4:00	4:05	4:15	4:24	4:24	4:44	
4:55	5:10	5:15	5:25	5:34	5:34	5:54	
6:05	6:20	6:25	6:35	6:44	6:44	7:02	
7:10	7:22	7:26	7:33	7:42	7:42	8:00	G

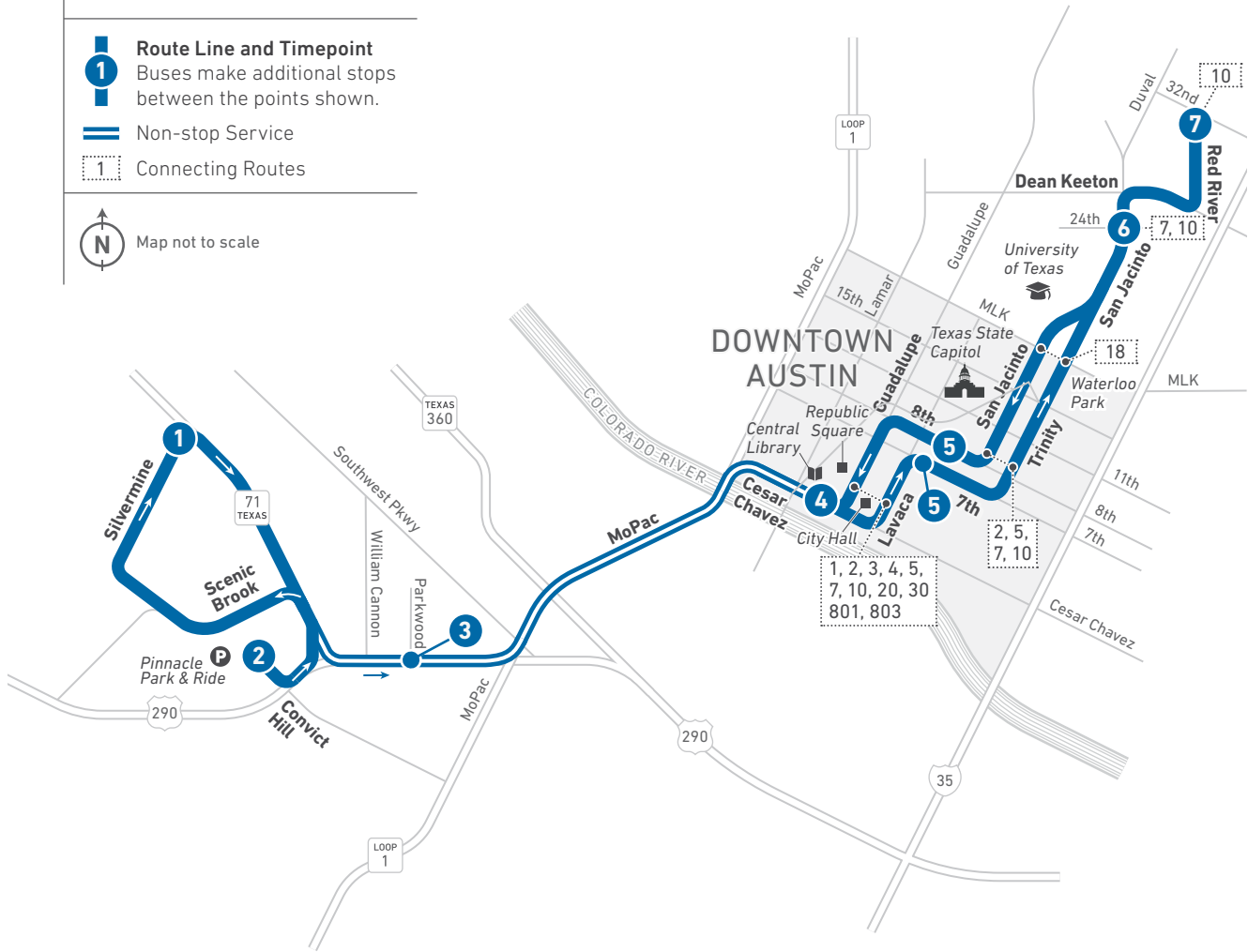
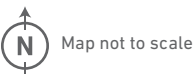
171

Oak Hill Flyer



LEGEND

- 1** **Route Line and Timepoint**
Buses make additional stops between the points shown.
- Non-stop Service
- ⊠** Connecting Routes



Scan the QR code to see an online version of this route map.

DESTINATIONS

- Pinnacle Park & Ride
- Downtown Austin
- Republic Square
- Central Library
- City Hall
- Texas State Capitol
- Waterloo Park
- University of Texas

NOTES

Seaholm/Central Library Station is a timepoint only going Northbound. Buses on Flyer routes stop less often. Typically, Flyers offer direct service between neighborhoods and the UT campus or downtown Austin.

Southbound—all trips adhere to each timepoint within the downtown area. After departing downtown, buses make the best time that traffic and safety will allow. The scheduled times for arrival to U.S. 290, Pinnacle Park & Ride and Silvermine Dr. are approximate.

Northbound—after departing Pinnacle Park & Ride (direct trips) or U.S. 290 (all other trips), buses make the best time that traffic and safety will allow. The scheduled times for points in the downtown and university areas are approximate.

171 WEEKDAYS/NORTHBOUND

171 WEEKDAYS/SOUTHBOUND

1	2	3	4	5	6	7	To Route/Garage	7	6	5	3	2	1	To Route/Garage
—	6:00	—	6:11	6:16	6:25	—	—	—	3:40	3:56	—	4:36	—	—
6:35	6:54	6:56	7:11	7:16	7:25	7:30	G	—	4:40	4:56	—	5:36	—	G
7:15	7:38	7:40	8:00	8:05	8:14	8:19	G	5:24	5:30	5:45	6:25	6:30	6:45	G
MORNING								AFTERNOON						