

# 50/152

## Round Rock Tech Ridge



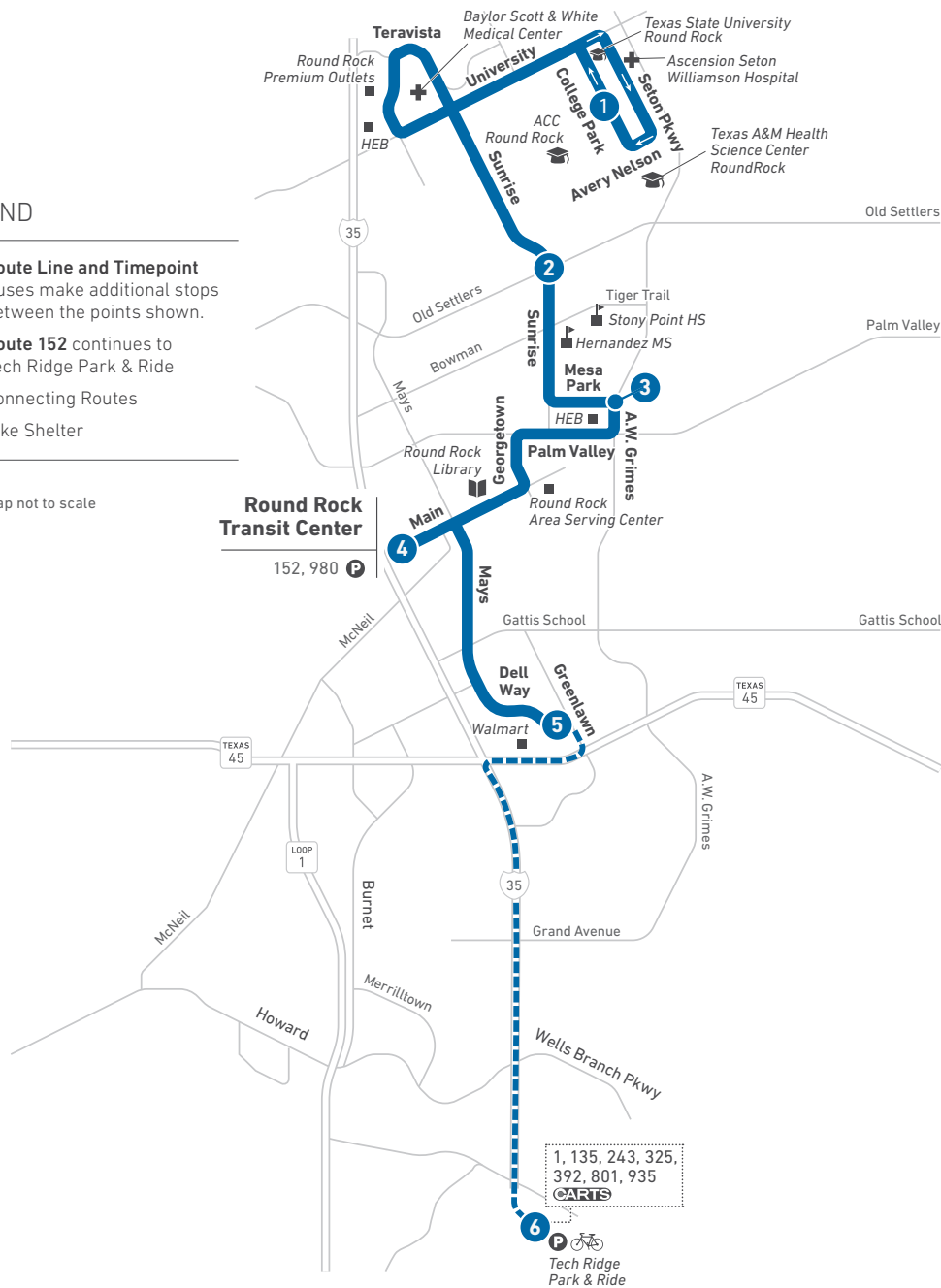
LOCAL

### LEGEND

- 1** **Route Line and Timepoint**  
Buses make additional stops between the points shown.
- Route 152** continues to Tech Ridge Park & Ride
- 1** Connecting Routes
- Bike Shelter



Map not to scale



Scan the QR code to see an online version of this route map.

### DESTINATIONS

- ACC Round Rock
- Texas A&M Health Science Center
- Ascension Seton Williamson Hospital
- Texas State University Round Rock
- Baylor Scott & White Medical Center
- Round Rock Premium Outlets
- HEB (University Blvd., Palm Valley)
- Stony Point High School
- Hernandez Middle School
- Round Rock Area Serving Center
- Round Rock Library
- Round Rock Transit Center
- Walmart
- Tech Ridge Park & Ride

### NOTES

After departing the bus stop at Dell Way & Greenlawn, southbound trips continue as Route 152 and northbound trips operate as Route 50. Customers can remain seated on their bus if continuing past the stop in either direction.

**50** WEEKDAYS/SOUTHBOUND**152** WEEKDAYS/SOUTHBOUND

ACC Round Rock <b>1</b>	Sunrise at Old Settlers <b>2</b>	Plateau Vista at A.W. Grimes <b>3</b>	Round Rock Transit Center <b>4</b>	Dell Way at Greenlawn <b>5</b>	Dell Way at Greenlawn <b>5</b>	Tech Ridge <b>6</b>	To Route/Garage
6:20	6:35	6:41	6:50	6:59	6:59	7:12	
7:22	7:38	7:45	7:58	8:08	8:08	8:20	
8:32	8:48	8:55	9:08	9:18	9:18	9:30	
9:41	9:57	10:03	10:13	10:22	10:22	10:34	
10:43	10:59	11:05	11:15	11:24	11:24	11:36	
11:50	<b>12:06</b>	<b>12:12</b>	<b>12:22</b>	<b>12:31</b>	<b>12:31</b>	<b>12:43</b>	
<b>12:57</b>	<b>1:13</b>	<b>1:19</b>	<b>1:29</b>	<b>1:38</b>	<b>1:38</b>	<b>1:50</b>	
<b>2:04</b>	<b>2:20</b>	<b>2:26</b>	<b>2:36</b>	<b>2:45</b>	<b>2:45</b>	<b>2:57</b>	
<b>3:20</b>	<b>3:36</b>	<b>3:42</b>	<b>3:55</b>	<b>4:08</b>	<b>4:08</b>	<b>4:24</b>	
<b>4:30</b>	<b>4:46</b>	<b>4:52</b>	<b>5:05</b>	<b>5:18</b>	<b>5:18</b>	<b>5:34</b>	
<b>5:50</b>	<b>6:06</b>	<b>6:12</b>	<b>6:25</b>	<b>6:38</b>	<b>6:38</b>	<b>6:54</b>	
<b>6:55</b>	<b>7:09</b>	<b>7:14</b>	<b>7:23</b>	<b>7:32</b>	<b>7:32</b>	<b>7:44</b>	<b>G</b>

**152** WEEKDAYS/NORTHBOUND**50** WEEKDAYS/NORTHBOUND

Tech Ridge <b>6</b>	Dell Way at Greenlawn <b>5</b>	Dell Way at Greenlawn <b>5</b>	Round Rock Transit Center <b>4</b>	Plateau Vista at A.W. Grimes <b>3</b>	Sunrise at Old Settlers <b>2</b>	ACC Round Rock <b>1</b>	To Route/Garage
6:16	6:31	6:31	6:39	6:50	6:56	7:16	
7:27	7:41	7:41	7:49	8:00	8:07	8:27	
8:38	8:52	8:52	9:00	9:12	9:18	9:39	
9:40	9:54	9:54	10:02	10:14	10:20	10:41	
10:45	10:59	10:59	11:07	11:19	11:25	11:46	
11:50	<b>12:04</b>	<b>12:04</b>	<b>12:12</b>	<b>12:24</b>	<b>12:30</b>	<b>12:51</b>	
<b>12:55</b>	<b>1:09</b>	<b>1:09</b>	<b>1:17</b>	<b>1:29</b>	<b>1:35</b>	<b>1:56</b>	
<b>2:10</b>	<b>2:25</b>	<b>2:25</b>	<b>2:33</b>	<b>2:48</b>	<b>2:54</b>	<b>3:16</b>	
<b>3:20</b>	<b>3:35</b>	<b>3:35</b>	<b>3:43</b>	<b>3:58</b>	<b>4:04</b>	<b>4:26</b>	
<b>4:35</b>	<b>4:55</b>	<b>4:55</b>	<b>5:03</b>	<b>5:18</b>	<b>5:24</b>	<b>5:46</b>	
<b>5:45</b>	<b>6:01</b>	<b>6:01</b>	<b>6:09</b>	<b>6:24</b>	<b>6:30</b>	<b>6:52</b>	
<b>7:04</b>	<b>7:20</b>	<b>7:20</b>	<b>7:27</b>	<b>7:39</b>	<b>7:44</b>	<b>8:04</b>	<b>G</b>



### LEGEND

**1** **Route Line and Timepoint**  
Buses make additional stops between the points shown.

**—** Non-stop Service

**1** Connecting Routes

**N** Map not to scale



Scan the QR code to see an online version of this route map.

### DESTINATIONS

- HEB
- Kocurek Elementary School
- Crockett High School
- ACC South Austin
- Central Library
- Republic Square
- City Hall
- Downtown Austin
- Texas State Capitol
- Waterloo Park
- Dell Seton Medical Center
- University of Texas

### NOTES

- Buses on Flyer routes stop less often. Typically, Flyers offer direct service between neighborhoods and the UT campus or downtown Austin.
- Northbound (morning)—after departing Menchaca/Stassney, buses make the best time that traffic and safety will allow. After departing the last outlying bus stop (Menchaca/Prather—just north of Ben White Blvd.), service is in “drop-off mode only.” Customers will not be picked up along remaining portions of the route.
- Southbound (afternoon)—after departing 8th/Congress, buses make the best time that traffic and safety will allow. After departing the last downtown area bus stop (Lamar/5th), service is in “drop-off mode only.” Customers will not be picked up along remaining portions of the route.

## 103 WEEKDAYS/NORTHBOUND

## 103 WEEKDAYS/SOUTHBOUND

<b>1</b> Slaughter at Riddle	<b>2</b> West Gate at William Cannon	<b>3</b> Menchaca at Stassney	<b>4</b> 7th at Colorado	<b>5</b> San Jacinto at Dean Keeton	To Route/Garage	<b>5</b> San Jacinto at 24th	<b>4</b> 8th at Congress	<b>3</b> Menchaca at Whitestone	<b>2</b> West Gate at William Cannon	<b>1</b> Slaughter at Riddle	To Route/Garage
6:10 7:40	6:24 7:57	6:32 8:06	6:49 8:30	7:00 8:47	G	<b>5:10</b>	<b>5:28</b>	<b>6:08</b>	<b>6:17</b>	<b>6:28</b>	G
MORNING						AFTERNOON					

# South 5th Flyer



## 105 WEEKDAYS/NORTHBOUND

## 105 WEEKDAYS/SOUTHBOUND

Western Trails at Sagebrush	Banister at Ben White	South 5th at Oltorf	Lavaca at 17th	Guadalupe at UT West Mall (NB)	To Route/Garage	Guadalupe at UT West Mall Station (SB)	Capitol Station	South 5th at Oltorf	Banister at Morgan	Western Trails at Sagebrush	To Route/Garage
①	②	③	④	⑤		⑤	④	③	②	①	
6:45	6:59	7:09	7:27	7:32		<b>4:15</b>	<b>4:22</b>	<b>4:42</b>	<b>4:51</b>	<b>4:59</b>	
8:30	8:44	8:54	9:14	9:19	G	<b>6:15</b>	<b>6:21</b>	<b>6:36</b>	<b>6:44</b>	<b>6:51</b>	G
MORNING						AFTERNOON					

# 111

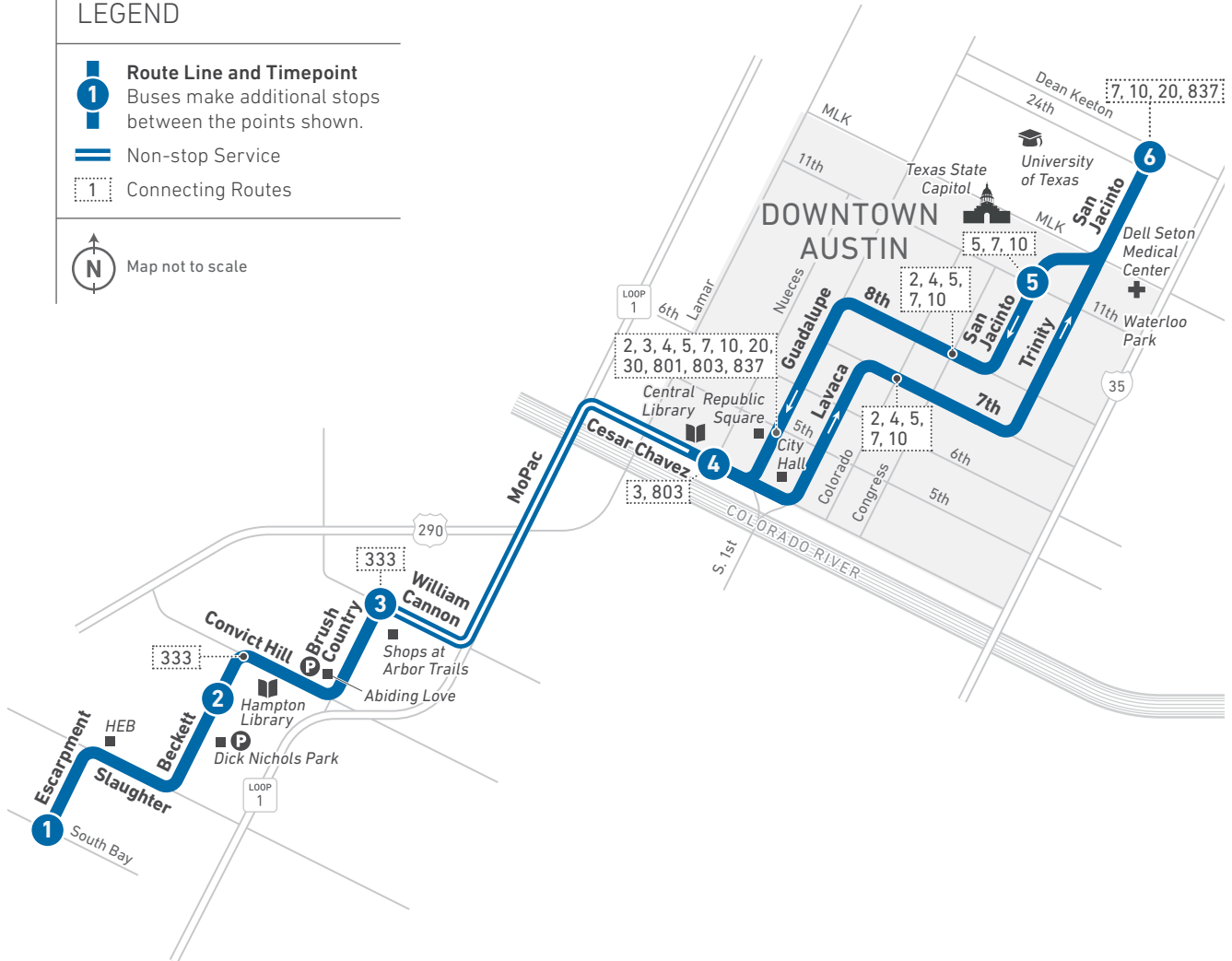
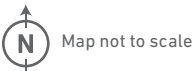
## South MoPac Flyer



LOCAL

### LEGEND

- Route Line and Timepoint**  
Buses make additional stops between the points shown.
- Non-stop Service
- Connecting Routes



Scan the QR code to see an online version of this route map.

### DESTINATIONS

- University of Texas
- Texas State Capitol
- Waterloo Park
- Downtown Austin
- City Hall
- Republic Square
- Central Library
- Shops at Arbor Trail
- Abiding Love Lutheran Church
- Hampton Library
- Dick Nichols Park
- HEB

### NOTES

- Seaholm/Central Library Station is a timepoint only going Northbound. Buses on Flyer routes stop less often. Typically, Flyers offer direct service between neighborhoods and the UT campus or downtown Austin.
- Northbound (morning)-after departing Brush Country/William Cannon, service is in "drop-off mode only" and buses make the best time that traffic and safety will allow.
- Southbound (afternoon)-after departing San Jacinto/11th, buses make the best time that traffic and safety will allow. After departing Seaholm Station, service is in "drop-off mode only."

# 111 WEEKDAYS/NORTHBOUND

# 111 WEEKDAYS/SOUTHBOUND

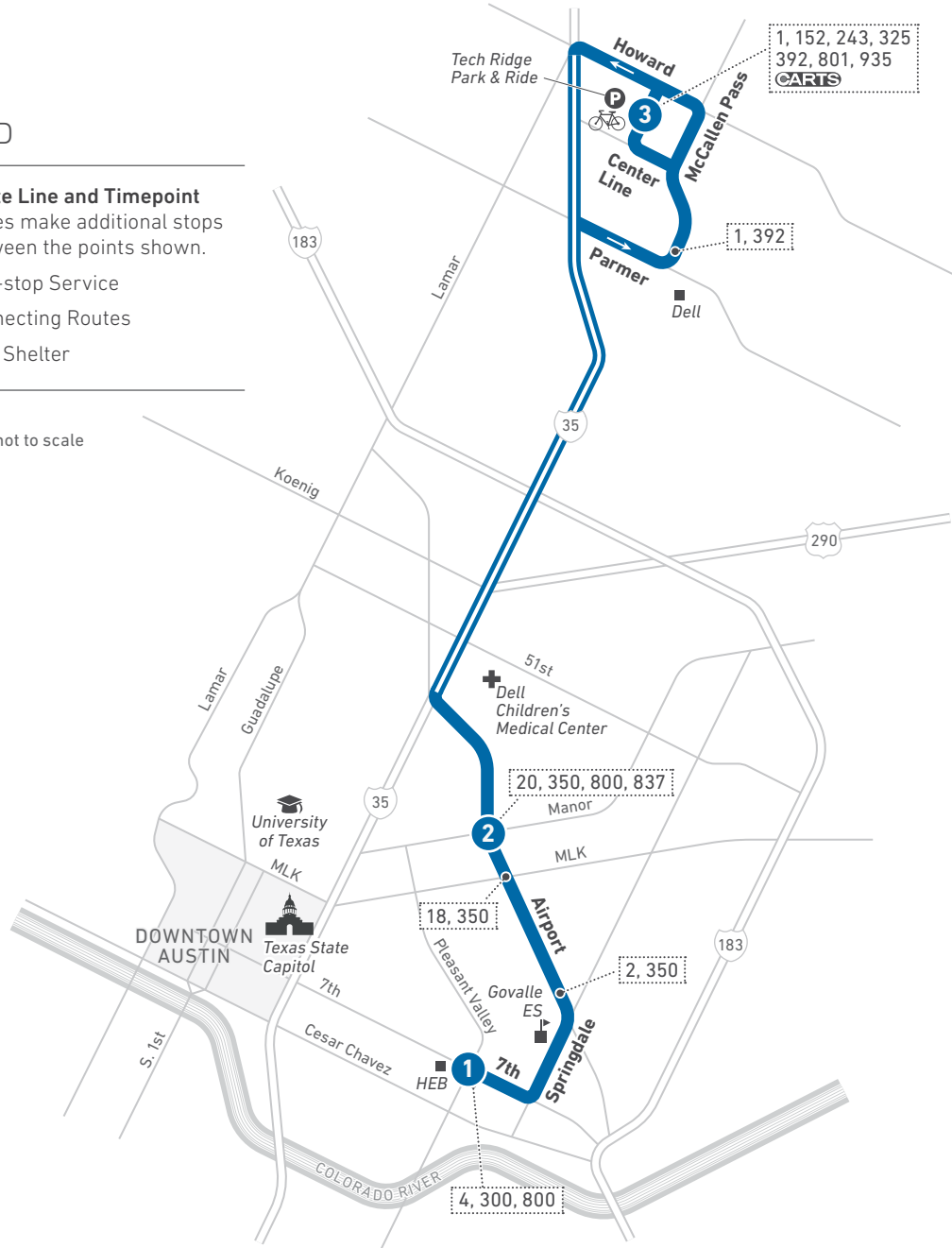
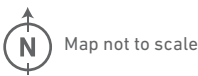
<b>1</b>	<b>2</b>	<b>3</b>	<b>4</b>	<b>6</b>	To Route/Garage	<b>6</b>	<b>5</b>	<b>3</b>	<b>2</b>	<b>1</b>	To Route/Garage
Escarpment at South Bay	Dick Nichols Park	Brush Country at William Cannon	Seaholm/ Central Library Station (NB)	San Jacinto at Dean Keeton		San Jacinto at 24th	San Jacinto at 11th	Brush Country at William Cannon	Dick Nichols Park	Escarpment at South Bay	
6:30 8:00	6:41 8:11	6:48 8:18	7:02 8:42	7:19 9:00	G G	<b>4:30</b> <b>6:15</b>	<b>4:39</b> <b>6:23</b>	<b>5:13</b> <b>6:55</b>	<b>5:19</b> <b>7:00</b>	<b>5:28</b> <b>7:09</b>	G
MORNING						AFTERNOON					





### LEGEND

- 1** **Route Line and Timepoint**  
Buses make additional stops between the points shown.
- 1** **Non-stop Service**
- 1** **Connecting Routes**
- Bike Shelter**



Scan the QR code to see an online version of this route map.

### DESTINATIONS

- HEB
- Govalle Elementary School
- Dell Children's Medical Center
- Dell
- Tech Ridge Park & Ride

### NOTES

- Buses on Limited routes stop less often. Typically, they offer direct service between neighborhoods and the UT campus or downtown Austin.
- Northbound—all trips adhere to each timepoint. After departing Airport/Parkwood, buses make the best time that traffic and safety will allow. The scheduled times for arrival to Tech Ridge Park & Ride are approximate.
- Southbound—After departing Tech Ridge Park & Ride, buses make the best time that traffic and safety will allow. In the afternoon, service is in "drop-off mode only" after departing Tech Ridge Park & Ride.

## 135 WEEKDAYS/NORTHBOUND

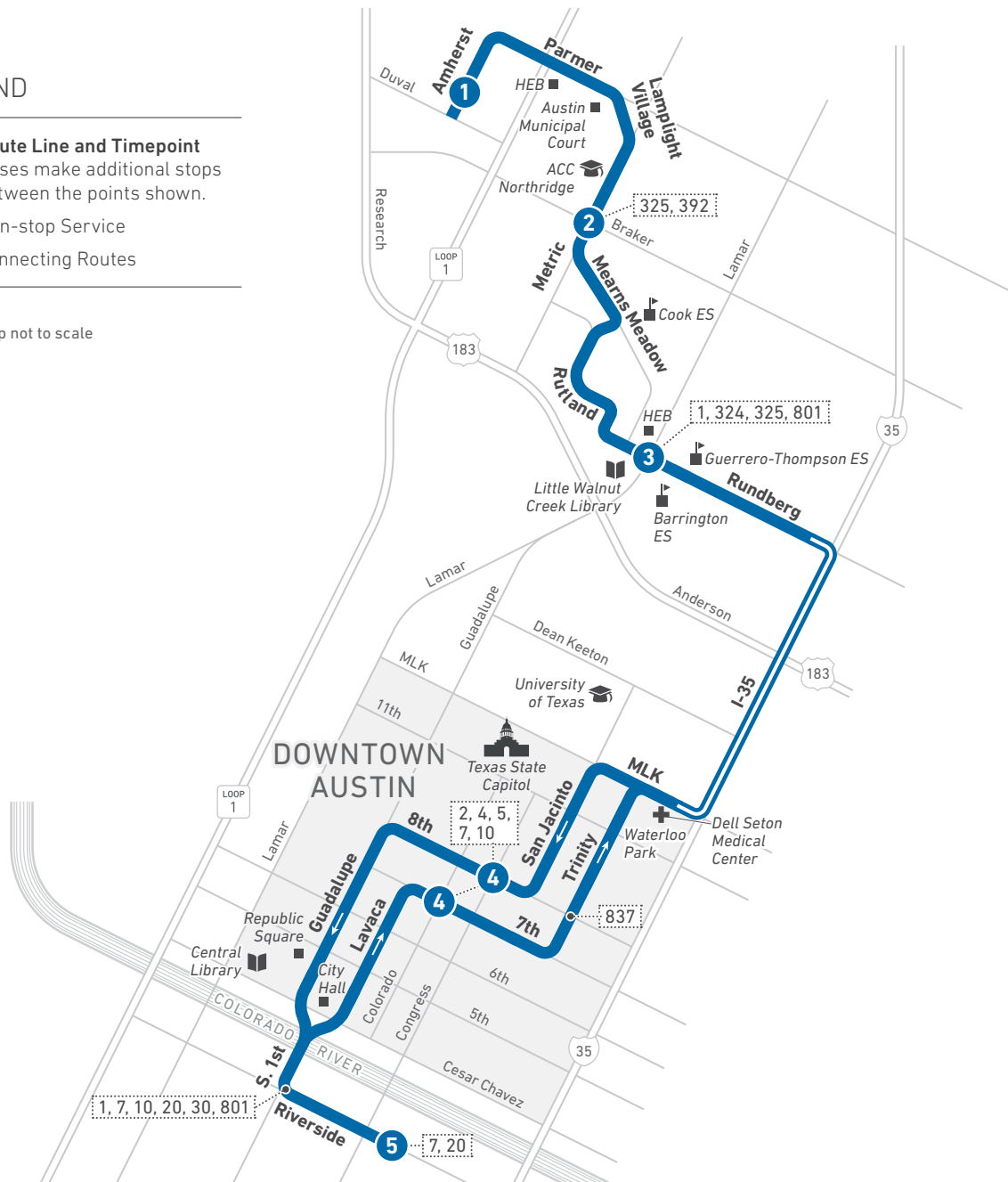
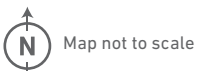
## 135 WEEKDAYS/SOUTHBOUND

<b>1</b> Pleasant Valley at 7th	<b>2</b> Airport at Manor	<b>3</b> Tech Ridge Park & Ride (Bay B)	To Route/Garage	<b>3</b> Tech Ridge Park & Ride (Bay B)	<b>2</b> Airport at Manor	<b>1</b> Pleasant Valley at 7th	To Route/Garage
5:10 6:46	5:20 6:56	5:44 7:20	142 142	<b>6:15</b> <b>7:15</b>	<b>6:41</b> <b>7:41</b>	<b>6:50</b> <b>7:50</b>	G G
MORNING				AFTERNOON			



### LEGEND

- 1** **Route Line and Timepoint**  
Buses make additional stops between the points shown.
- Non-stop Service
- 1** Connecting Routes



Scan the QR code to see an online version of this route map.

### DESTINATIONS

- Austin Municipal Court
- ACC Northridge
- Cook Elementary School
- HEB (Parmer/MoPac, Rundberg)
- Little Walnut Creek Library
- Barrington Elementary
- Guerrero-Thompson Elementary
- University of Texas
- Texas State Capitol
- Dell Seton Medical Center
- Waterloo Park
- Downtown Austin
- Republic Square
- City Hall

### NOTES

- Buses on Flyer routes stop less often. Typically, Flyers offer direct service between neighborhoods and the UT campus or downtown Austin.
- Southbound (morning)—after departing Rundberg/Lamar, buses make the best time that traffic and safety will allow. After departing the last outlying bus stop served (Rundberg/Lamar area), service is in “drop-off mode only.” Customers will not be picked up along remaining portions of the route.
- Northbound (afternoon)—after departing 7th/Colorado, buses make the best time that traffic and safety will allow.

## 142 WEEKDAYS/SOUTHBOUND

## 142 WEEKDAYS/NORTHBOUND

1 Anherst at Duval	2 Metric at Braker	3 Rundberg at Lamar	4 8th at Congress	5 Riverside at S. Congress	To Route/Garage	5 Riverside at S. Congress	4 7th at Colorado	3 Rundberg at Lamar	2 Metric at Braker	1 Anherst at Eton	To Route/Garage
6:11 7:42	6:32 8:01	6:47 8:15	7:15 8:51	7:28 9:04	G G	<b>4:10</b> <b>5:40</b>	<b>4:21</b> <b>5:52</b>	<b>4:59</b> <b>6:24</b>	<b>5:16</b> <b>6:36</b>	<b>5:34</b> <b>6:50</b>	135 G
MORNING						AFTERNOON					

# 152/50

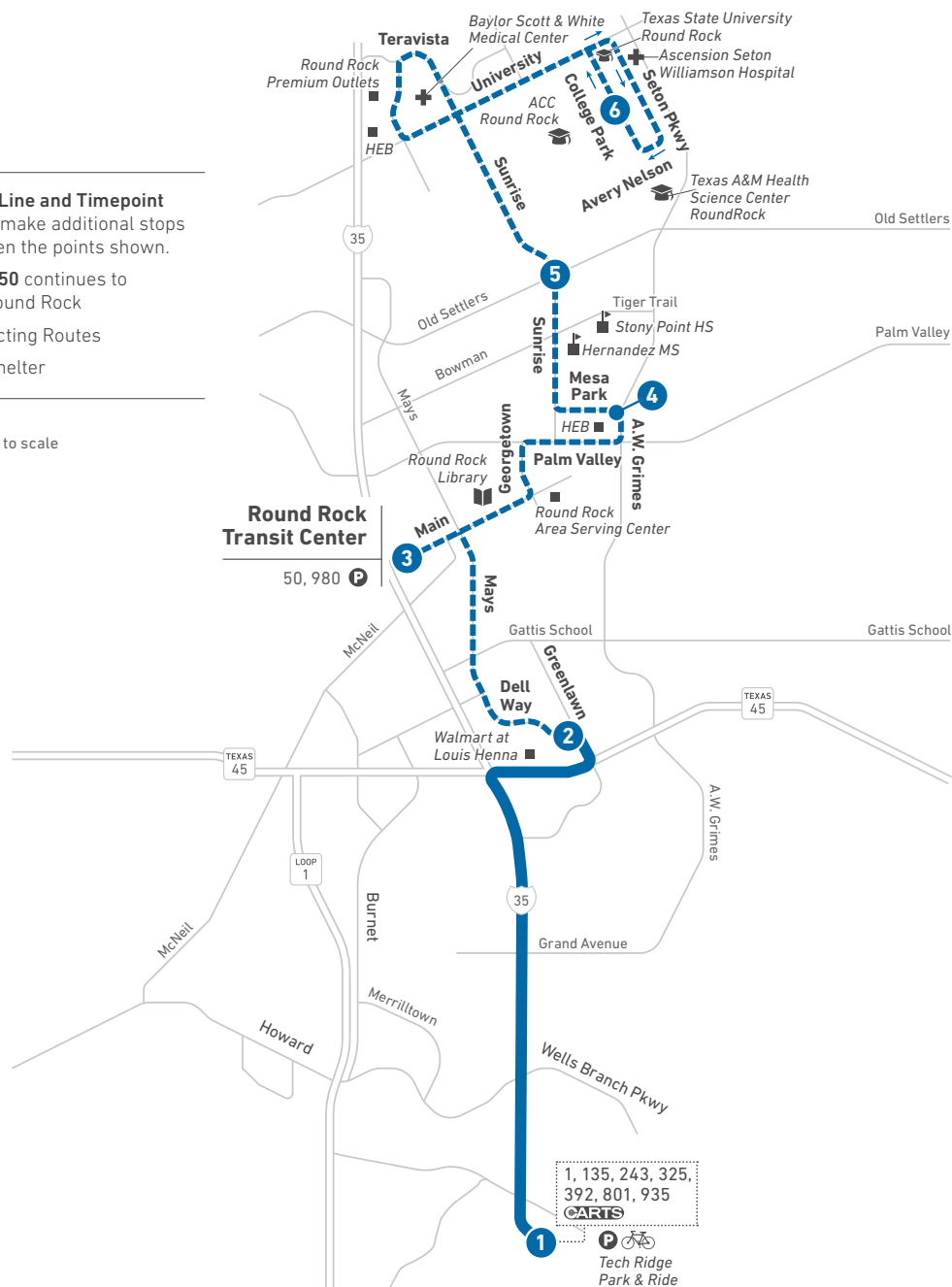
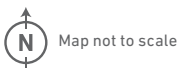
# Round Rock Tech Ridge



LOCAL

## LEGEND

- 1** **Route Line and Timepoint**  
Buses make additional stops between the points shown.
- **Route 50** continues to ACC Round Rock
- 1** **Connecting Routes**
- Bike Shelter**



Scan the QR code to see an online version of this route map.

## DESTINATIONS

- Tech Ridge Park & Ride
- Walmart
- Round Rock Transit Center
- Round Rock Library
- Round Rock Area Serving Center
- Hernandez Middle School
- Stony Point High School
- HEB (University Blvd., Palm Valley)
- Round Rock Premium Outlets
- Baylor Scott & White Medical Center
- Texas State University Round Rock
- Ascension Seton Williamson Hospital
- Texas A&M Health Science Center
- ACC Round Rock

## NOTES

After departing the bus stop at Dell Way, southbound trips continue as Route 152 and northbound trips operate as Route 50. Customers can remain seated on their bus if continuing past Dell Way stop in either direction.

**152** WEEKDAYS/NORTHBOUND**50** WEEKDAYS/NORTHBOUND

<b>1</b> Tech Ridge	<b>2</b> Dell Way at Greenlawn	To Route/Garage	<b>2</b> Dell Way at Greenlawn	<b>3</b> Round Rock Transit Center	<b>4</b> Plateau Vista at A.W. Grimes	<b>5</b> Sunrise at Old Settlers	<b>6</b> ACC Round Rock	To Route/Garage
6:16	6:31		6:31	6:39	6:50	6:56	7:16	
7:27	7:41		7:41	7:49	8:00	8:07	8:27	
8:38	8:52		8:52	9:00	9:12	9:18	9:39	
9:40	9:54		9:54	10:02	10:14	10:20	10:41	
10:45	10:59		10:59	11:07	11:19	11:25	11:46	
11:50	<b>12:04</b>		<b>12:04</b>	<b>12:12</b>	<b>12:24</b>	<b>12:30</b>	<b>12:51</b>	
<b>12:55</b>	<b>1:09</b>		<b>1:09</b>	<b>1:17</b>	<b>1:29</b>	<b>1:35</b>	<b>1:56</b>	
<b>2:10</b>	<b>2:25</b>		<b>2:25</b>	<b>2:33</b>	<b>2:48</b>	<b>2:54</b>	<b>3:16</b>	
<b>3:20</b>	<b>3:35</b>		<b>3:35</b>	<b>3:43</b>	<b>3:58</b>	<b>4:04</b>	<b>4:26</b>	
<b>4:35</b>	<b>4:55</b>		<b>4:55</b>	<b>5:03</b>	<b>5:18</b>	<b>5:24</b>	<b>5:46</b>	
<b>5:45</b>	<b>6:01</b>		<b>6:01</b>	<b>6:09</b>	<b>6:24</b>	<b>6:30</b>	<b>6:52</b>	
<b>7:04</b>	<b>7:20</b>		<b>7:20</b>	<b>7:27</b>	<b>7:39</b>	<b>7:44</b>	<b>8:04</b>	<b>G</b>

**50** WEEKDAYS/SOUTHBOUND**152** WEEKDAYS/SOUTHBOUND

<b>6</b> ACC Round Rock	<b>5</b> Sunrise at Old Settlers	<b>4</b> Plateau Vista at A.W. Grimes	<b>3</b> Round Rock Transit Center	<b>2</b> Dell Way at Greenlawn	To Route/Garage	<b>2</b> Dell Way at Greenlawn	<b>1</b> Tech Ridge	To Route/Garage
6:20	6:35	6:41	6:50	6:59		6:59	7:12	
7:22	7:38	7:45	7:58	8:08		8:08	8:20	
8:32	8:48	8:55	9:08	9:18		9:18	9:30	
9:41	9:57	10:03	10:13	10:22		10:22	10:34	
10:43	10:59	11:05	11:15	11:24		11:24	11:36	
11:50	<b>12:06</b>	<b>12:12</b>	<b>12:22</b>	<b>12:31</b>		<b>12:31</b>	<b>12:43</b>	
<b>12:57</b>	<b>1:13</b>	<b>1:19</b>	<b>1:29</b>	<b>1:38</b>		<b>1:38</b>	<b>1:50</b>	
<b>2:04</b>	<b>2:20</b>	<b>2:26</b>	<b>2:36</b>	<b>2:45</b>		<b>2:45</b>	<b>2:57</b>	
<b>3:20</b>	<b>3:36</b>	<b>3:42</b>	<b>3:55</b>	<b>4:08</b>		<b>4:08</b>	<b>4:24</b>	
<b>4:30</b>	<b>4:46</b>	<b>4:52</b>	<b>5:05</b>	<b>5:18</b>		<b>5:18</b>	<b>5:34</b>	
<b>5:50</b>	<b>6:06</b>	<b>6:12</b>	<b>6:25</b>	<b>6:38</b>		<b>6:38</b>	<b>6:54</b>	
<b>6:55</b>	<b>7:09</b>	<b>7:14</b>	<b>7:23</b>	<b>7:32</b>		<b>7:32</b>	<b>7:44</b>	<b>G</b>

# 171

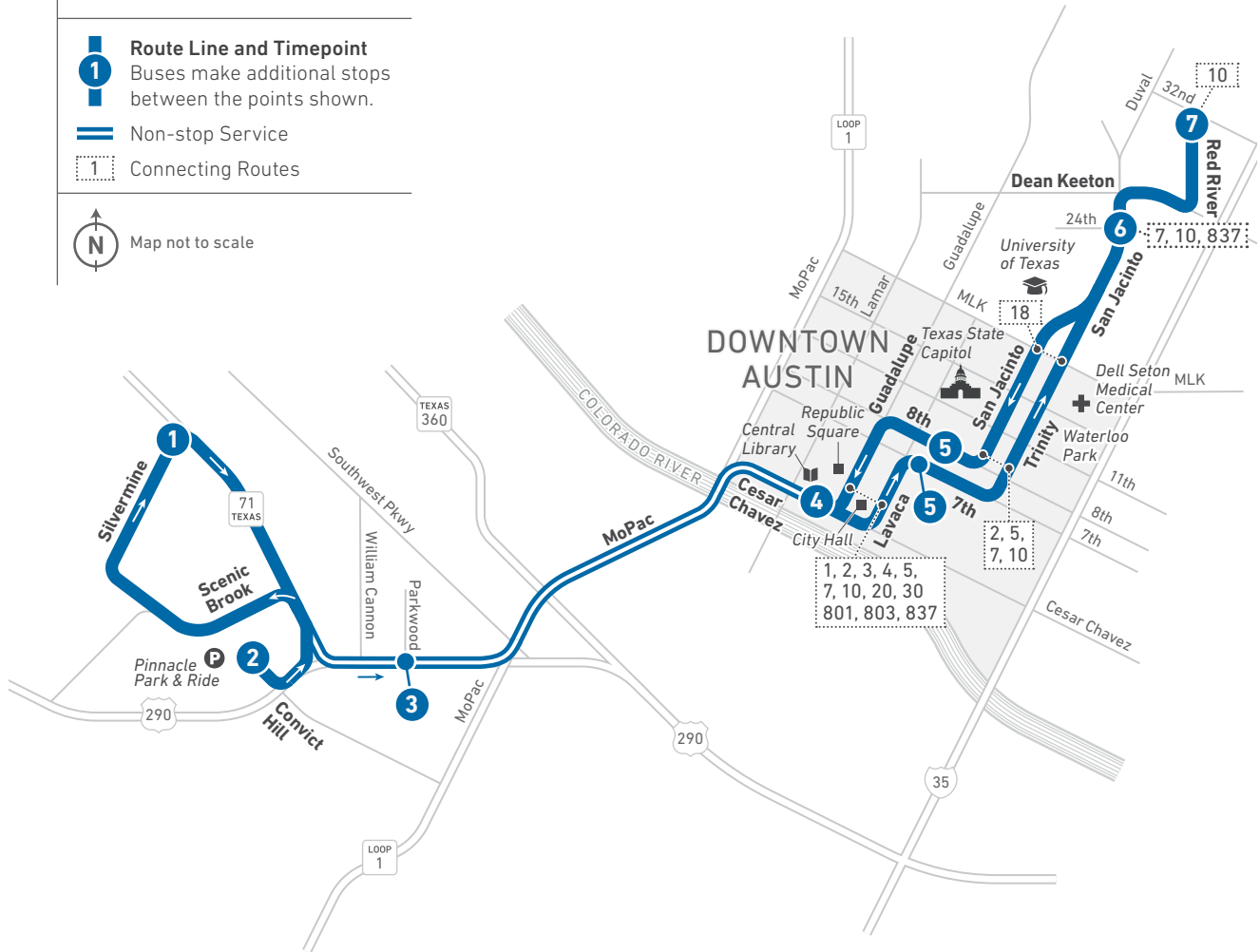
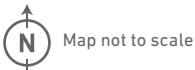
## Oak Hill Flyer



LOCAL

### LEGEND

- 1** **Route Line and Timepoint**  
Buses make additional stops between the points shown.
- Non-stop Service
- 1** Connecting Routes



Scan the QR code to see an online version of this route map.

### DESTINATIONS

- Pinnacle Park & Ride
- Downtown Austin
- Republic Square
- Central Library
- City Hall
- Texas State Capitol
- Waterloo Park
- Dell Seton Medical Center
- University of Texas

### NOTES

- Seaholm/Central Library Station is a timepoint only going Northbound. Buses on Flyer routes stop less often. Typically, Flyers offer direct service between neighborhoods and the UT campus or downtown Austin.
- Southbound—all trips adhere to each timepoint within the downtown area. After departing downtown, buses make the best time that traffic and safety will allow. The scheduled times for arrival to U.S. 290, Pinnacle Park & Ride and Silvermine Dr. are approximate.
- Northbound—after departing Pinnacle Park & Ride (direct trips) or U.S. 290 (all other trips), buses make the best time that traffic and safety will allow. The scheduled times for points in the downtown and university areas are approximate.

## 171 WEEKDAYS/NORTHBOUND

## 171 WEEKDAYS/SOUTHBOUND

1 Silvermine at Highway 71	2 Pinnacle Park & Ride	3 US 290 at Old Federicksburg	4 Seaholm at Central Library Station (NB)	5 7th at Colorado	6 San Jacinto at Dean Keeton	7 Red River at 32nd	To Route/Garage	7 Red River at 32nd	6 San Jacinto at 24th	5 8th at Congress	3 US 290 at Old Parkwood	2 Pinnacle Park & Ride	1 Silvermine at Highway 71	To Route/Garage
—	6:00	—	6:11	6:16	6:25	—	—	—	<b>3:40</b>	<b>3:56</b>	—	<b>4:36</b>	—	—
6:35	6:54	6:56	7:11	7:16	7:25	7:30	G	—	<b>4:40</b>	<b>4:56</b>	—	<b>5:36</b>	—	G
7:15	7:38	7:40	8:00	8:05	8:14	8:19	G	<b>5:24</b>	<b>5:30</b>	<b>5:45</b>	<b>6:25</b>	<b>6:30</b>	<b>6:45</b>	G
MORNING								AFTERNOON						